



Hornsea Project Four: Environmental Statement (ES)

PINS Document Reference: A6.5.1
APFP Regulation 5(2)(a)

Volume A6, Annex 5.1: Historic Environment Desk Based Assessment – Part B

Prepared	Royal HaskoningDHV, July 2021
Checked	Royal HaskoningDHV, July 2021
Accepted	Thomas Watts, Orsted, August 2021
Approved	Julian Carolan, Orsted, September 2021

A6.5.1
Version B

Table of Contents

1	Appendix D Map Book of Detailed Figures	3
---	---	---

List of Figures

Figure 4: Designated Heritage Assets within the Study Area (Sheet 1 of 30).	4
Figure 5: Designated Heritage Assets within the Study Area (Sheet 2 of 30).	5
Figure 6: Designated Heritage Assets within the Study Area (Sheet 3 of 30).	6
Figure 7: Designated Heritage Assets within the Study Area (Sheet 4 of 30).	7
Figure 8: Designated Heritage Assets within the Study Area (Sheet 5 of 30).	8
Figure 9: Designated Heritage Assets within the Study Area (Sheet 6 of 30).	9
Figure 10: Designated Heritage Assets within the Study Area (Sheet 7 of 30).	10
Figure 11: Designated Heritage Assets within the Study Area (Sheet 8 of 30).	11
Figure 12: Designated Heritage Assets within the Study Area (Sheet 9 of 30).	12
Figure 13: Designated Heritage Assets within the Study Area (Sheet 10 of 30).	13
Figure 14: Designated Heritage Assets within the Study Area (Sheet 11 of 30).	14
Figure 15: Designated Heritage Assets within the Study Area (Sheet 12 of 30).	15
Figure 16: Designated Heritage Assets within the Study Area (Sheet 13 of 30).	16
Figure 17: Designated Heritage Assets within the Study Area (Sheet 14 of 30).	17
Figure 18: Designated Heritage Assets within the Study Area (Sheet 15 of 30).	18
Figure 19: Designated Heritage Assets within the Study Area (Sheet 16 of 30).	19
Figure 20: Designated Heritage Assets within the Study Area (Sheet 17 of 30).	20
Figure 21: Designated Heritage Assets within the Study Area (Sheet 18 of 30).	21
Figure 22: Designated Heritage Assets within the Study Area (Sheet 19 of 30).	22
Figure 23: Designated Heritage Assets within the Study Area (Sheet 20 of 30).	23
Figure 24: Designated Heritage Assets within the Study Area (Sheet 21 of 30).	24
Figure 25: Designated Heritage Assets within the Study Area (Sheet 22 of 30).	25
Figure 26: Designated Heritage Assets within the Study Area (Sheet 23 of 30).	26
Figure 27: Designated Heritage Assets within the Study Area (Sheet 24 of 30).	27
Figure 28: Designated Heritage Assets within the Study Area (Sheet 25 of 30).	28
Figure 29: Designated Heritage Assets within the Study Area (Sheet 26 of 30).	29
Figure 30: Designated Heritage Assets within the Study Area (Sheet 27 of 30).	30
Figure 31: Designated Heritage Assets within the Study Area (Sheet 28 of 30).	31
Figure 32: Designated Heritage Assets within the Study Area (Sheet 29 of 30).	32
Figure 33: Designated Heritage Assets within the Study Area (Sheet 30 of 30).	33
Figure 34: Non-designated Heritage Assets within the Study Area (Sheet 1 of 30).	34
Figure 35: Non-designated Heritage Assets within the Study Area (Sheet 2 of 30).	35
Figure 36: Non-designated Heritage Assets within the Study Area (Sheet 3 of 30).	36
Figure 37: Non-designated Heritage Assets within the Study Area (Sheet 4 of 30).	37
Figure 38: Non-designated Heritage Assets within the Study Area (Sheet 5 of 30).	38

Figure 39: Non-designated Heritage Assets within the Study Area (Sheet 6 of 30).	39
Figure 40: Non-designated Heritage Assets within the Study Area (Sheet 7 of 30).	40
Figure 41: Non-designated Heritage Assets within the Study Area (Sheet 8 of 30).	41
Figure 42: Non-designated Heritage Assets within the Study Area (Sheet 9 of 30).	42
Figure 43: Non-designated Heritage Assets within the Study Area (Sheet 10 of 30).	43
Figure 44: Non-designated Heritage Assets within the Study Area (Sheet 11 of 30).	44
Figure 45: Non-designated Heritage Assets within the Study Area (Sheet 12 of 30).	45
Figure 46: Non-designated Heritage Assets within the Study Area (Sheet 13 of 30).	46
Figure 47: Non-designated Heritage Assets within the Study Area (Sheet 14 of 30).	47
Figure 48: Non-designated Heritage Assets within the Study Area (Sheet 15 of 30).	48
Figure 49: Non-designated Heritage Assets within the Study Area (Sheet 16 of 30).	49
Figure 50: Non-designated Heritage Assets within the Study Area (Sheet 17 of 30).	50
Figure 51: Non-designated Heritage Assets within the Study Area (Sheet 18 of 30).	51
Figure 52: Non-designated Heritage Assets within the Study Area (Sheet 19 of 30).	52
Figure 53: Non-designated Heritage Assets within the Study Area (Sheet 20 of 30).	53
Figure 54: Non-designated Heritage Assets within the Study Area (Sheet 21 of 30).	54
Figure 55: Non-designated Heritage Assets within the Study Area (Sheet 22 of 30).	55
Figure 56: Non-designated Heritage Assets within the Study Area (Sheet 23 of 30).	56
Figure 57: Non-designated Heritage Assets within the Study Area (Sheet 24 of 30).	57
Figure 58: Non-designated Heritage Assets within the Study Area (Sheet 25 of 30).	58
Figure 59: Non-designated Heritage Assets within the Study Area (Sheet 26 of 30).	59
Figure 60: Non-designated Heritage Assets within the Study Area (Sheet 27 of 30).	60
Figure 61: Non-designated Heritage Assets within the Study Area (Sheet 28 of 30).	61
Figure 62: Non-designated Heritage Assets within the Study Area (Sheet 29 of 30).	62
Figure 63: Non-designated Heritage Assets within the Study Area (Sheet 30 of 30).	63
Figure 64: Heritage Assets Identified as Key to Hornsea Four Study Area (Sheet 1 of 21).	64
Figure 65: Heritage Assets Identified as Key to Hornsea Four Study Area (Sheet 2 of 21).	65
Figure 66: Heritage Assets Identified as Key to Hornsea Four Study Area (Sheet 3 of 21).	66
Figure 67: Heritage Assets Identified as Key to Hornsea Four Study Area (Sheet 4 of 21).	67
Figure 68: Heritage Assets Identified as Key to Hornsea Four Study Area (Sheet 5 of 21).	68
Figure 69: Heritage Assets Identified as Key to Hornsea Four Study Area (Sheet 6 of 21).	69
Figure 70: Heritage Assets Identified as Key to Hornsea Four Study Area (Sheet 7 of 21).	70
Figure 71: Heritage Assets Identified as Key to Hornsea Four Study Area (Sheet 8 of 21).	71
Figure 72: Heritage Assets Identified as Key to Hornsea Four Study Area (Sheet 9 of 21).	72
Figure 73: Heritage Assets Identified as Key to Hornsea Four Study Area (Sheet 10 of 21).	73
Figure 74: Heritage Assets Identified as Key to Hornsea Four Study Area (Sheet 11 of 21).	74
Figure 75: Heritage Assets Identified as Key to Hornsea Four Study Area (Sheet 12 of 21).	75
Figure 76: Heritage Assets Identified as Key to Hornsea Four Study Area (Sheet 13 of 21).	76
Figure 77: Heritage Assets Identified as Key to Hornsea Four Study Area (Sheet 14 of 21).	77
Figure 78: Heritage Assets Identified as Key to Hornsea Four Study Area (Sheet 15 of 21).	78
Figure 79: Heritage Assets Identified as Key to Hornsea Four Study Area (Sheet 16 of 21).	79
Figure 80: Heritage Assets Identified as Key to Hornsea Four Study Area (Sheet 17 of 21).	80
Figure 81: Heritage Assets Identified as Key to Hornsea Four Study Area (Sheet 18 of 21).	81
Figure 82: Heritage Assets Identified as Key to Hornsea Four Study Area (Sheet 19 of 21).	82
Figure 83: Heritage Assets Identified as Key to Hornsea Four Study Area (Sheet 20 of 21).	83
Figure 84: Heritage Assets Identified as Key to Hornsea Four Study Area (Sheet 21 of 21).	84

1 Appendix D Map Book of Detailed Figures

515000

516000

517000



463000

463000

462000

462000

515000




516000

517000

Hornsea Four

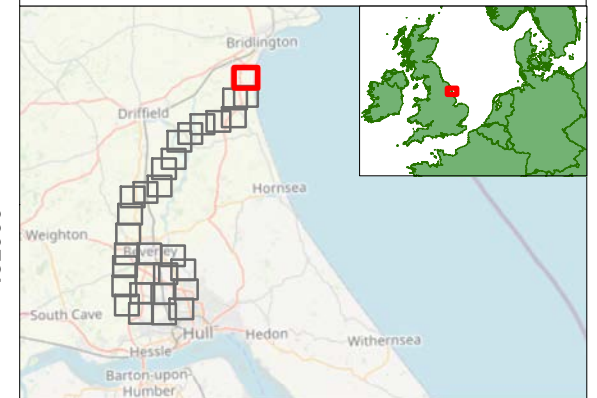
Figure 4

Designated Heritage Assets within the Study Area - Sheet 1 of 30

-  Order Limits
-  Historic Environment Onshore ECC 500m Study Area
-  Historic Environment Onshore ECC 1km Study Area

Listed Buildings

-  Grade II



Coordinate system: British National Grid

Scale@A3: 1:10,000

0 250 500 Metres

0 250 500 Yards

REV	REMARK	DATE
	First Issue for PEIR	20/06/2019
A	Updated following PEIR consultations, for DCO	21/06/2021

Title: Designated Heritage Assets within the Study Area
 Document no: HOW04RH0027
 Created by: AZ
 Checked by: SM
 Approved by: CS










Licenses:
 © Historic England copyright 2021.
 Service Layer Credits: © OpenStreetMap (and) contributors, CC-BY-SA
 Contains OS data © Crown Copyright and database right 2020.
 © Crown copyright and database rights 2021 Ordnance Survey 0100031673. All rights reserved.

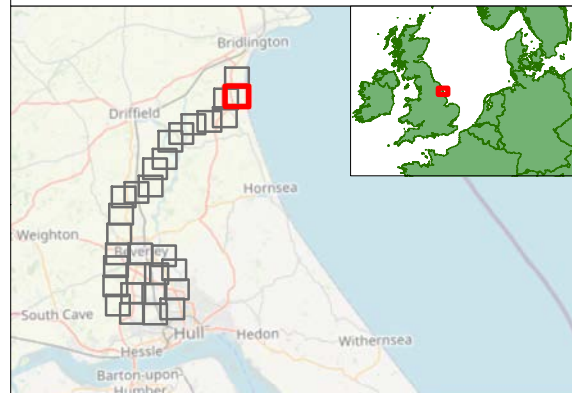
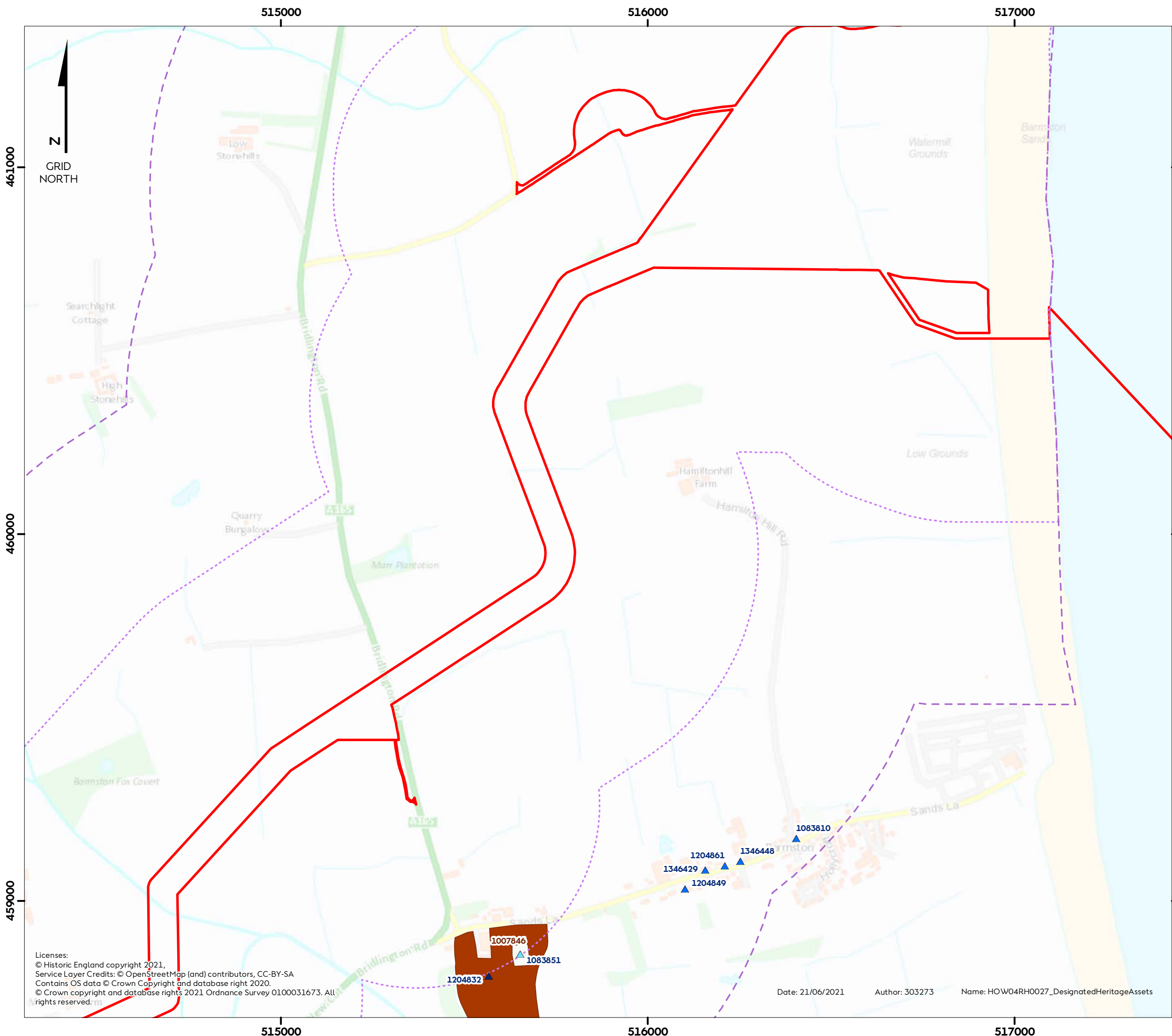
Date: 21/06/2021 Author: 303273 Name: HOW04RH0027_DesignatedHeritageAssets

Hornsea Four

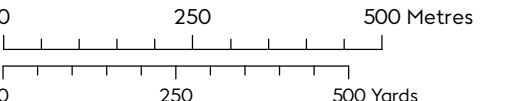
Figure 5

Designated Heritage Assets within the Study Area - Sheet 2 of 30

-  Order Limits
 -  Historic Environment Onshore ECC 500m Study Area
 -  Historic Environment Onshore ECC 1km Study Area
 -  Scheduled Monuments
- Listed Buildings**
-  Grade I
 -  Grade II*
 -  Grade II



Coordinate system: British National Grid
 Scale@A3: 1:10,000



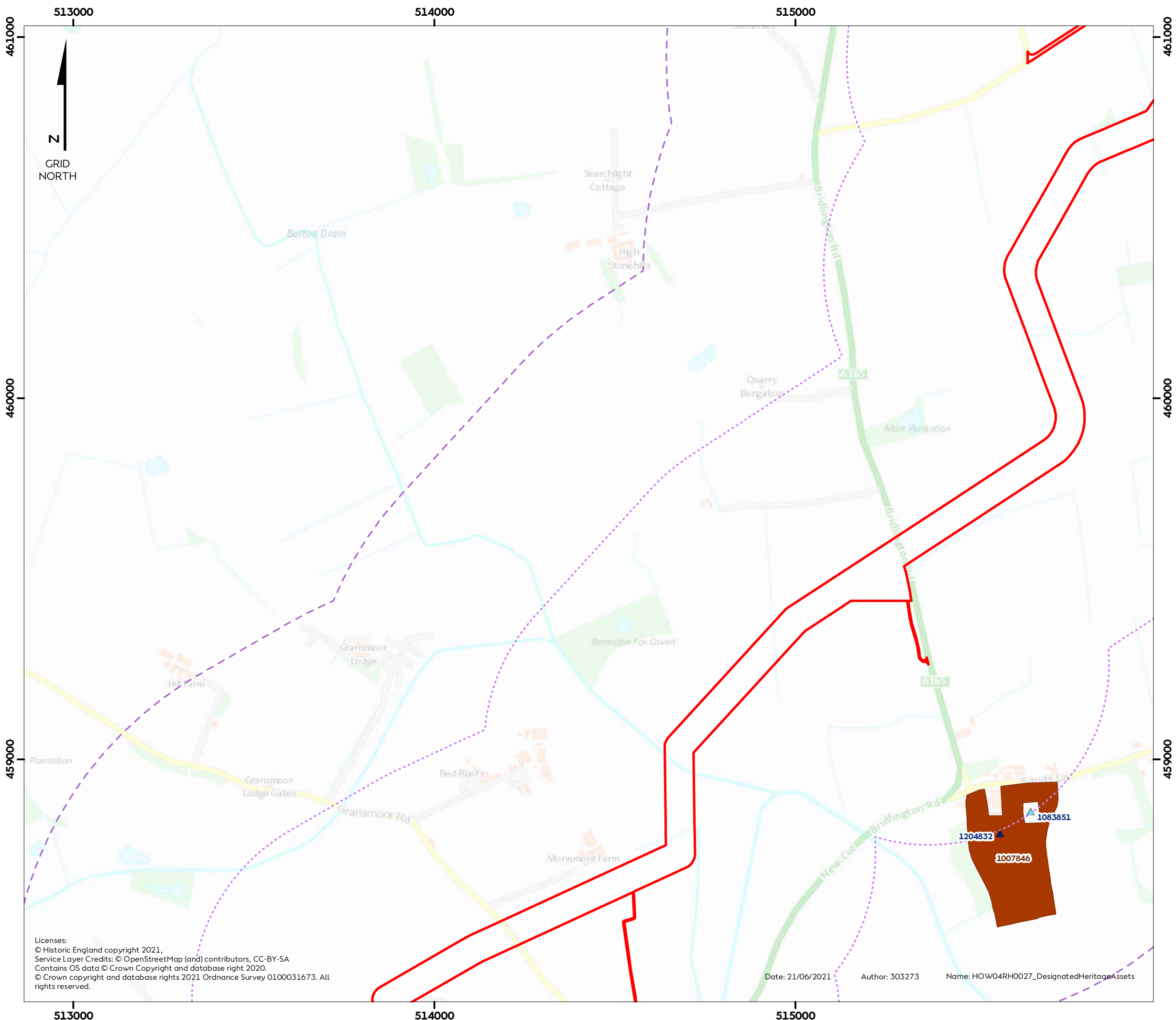
REV	REMARK	DATE
	First Issue for PEIR	20/06/2019
A	Updated following PEIR consultations, for DCO	21/06/2021

Licenses:
 © Historic England copyright 2021,
 Service Layer Credits: © OpenStreetMap (and) contributors, CC-BY-SA
 Contains OS data © Crown Copyright and database right 2020.
 © Crown copyright and database rights 2021 Ordnance Survey 0100031673. All rights reserved.

Date: 21/06/2021 Author: 303273 Name: HOW04RH0027_DesignatedHeritageAssets

Title: Designated Heritage Assets within the Study Area
 Document no: HOW04RH0027
 Created by: AZ
 Checked by: SM
 Approved by: CS



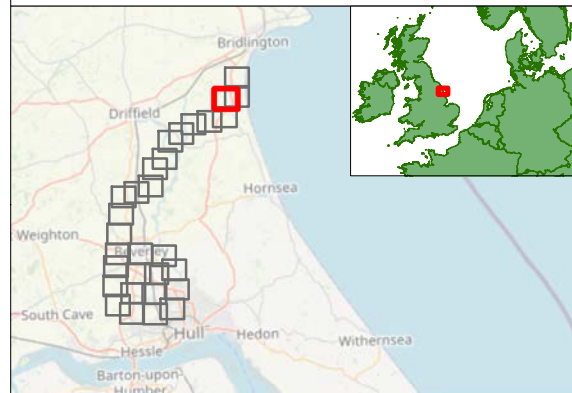


Hornsea Four

Figure 6

Designated Heritage Assets within the Study Area - Sheet 3 of 30

- Order Limits
 - Historic Environment Onshore ECC 500m Study Area
 - Historic Environment Onshore ECC 1km Study Area
 - Scheduled Monuments
- Listed Buildings**
- ▲ Grade I
 - ▲ Grade II*



Coordinate system: British National Grid
 Scale@A3: 1:10,000

0 250 500 Metres

0 250 500 Yards

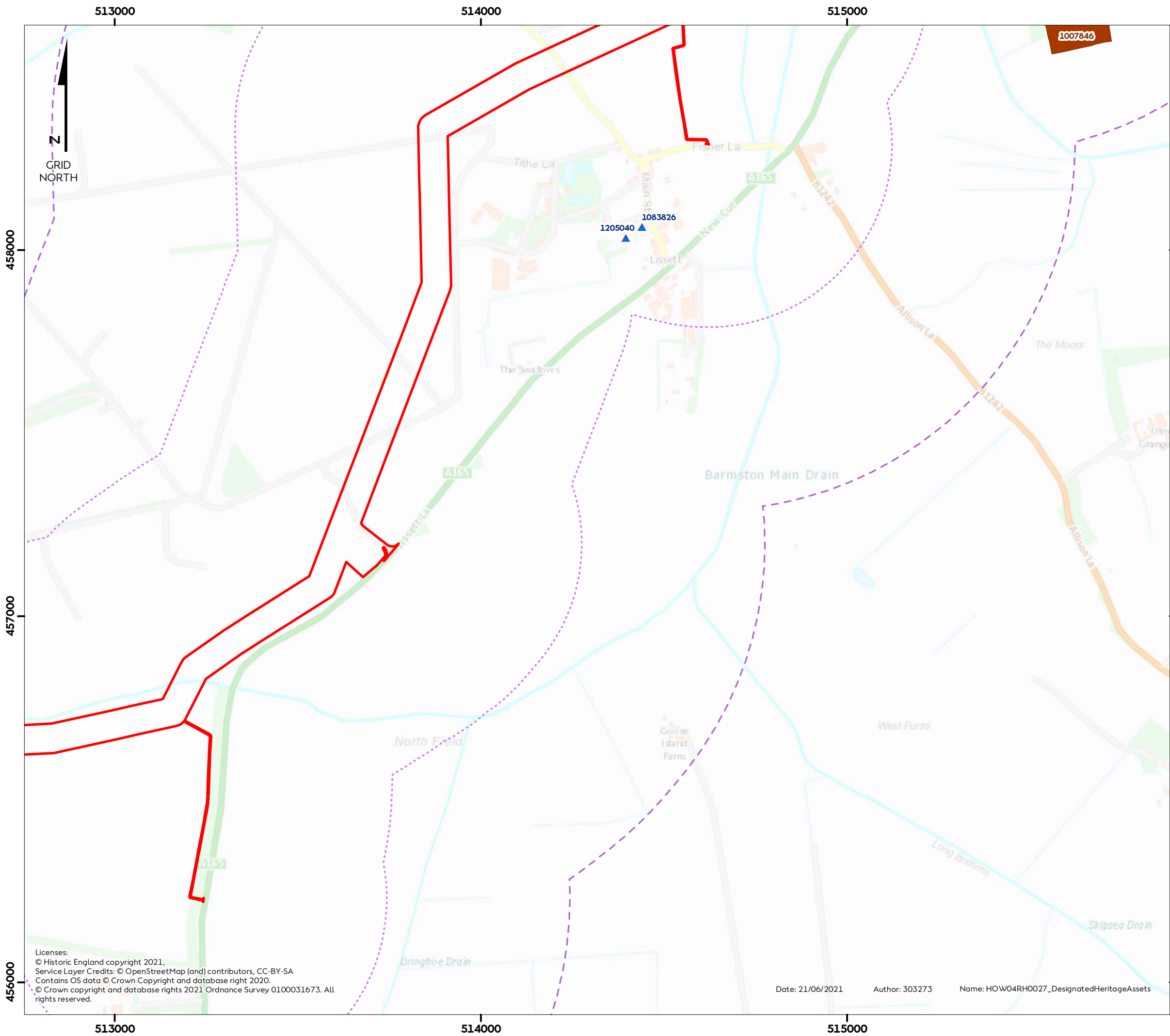
REV	REMARK	DATE
	First Issue for PEIR	20/06/2019
A	Updated following PEIR consultations, for DCO	21/06/2021

Licenses:
 © Historic England copyright 2021,
 Service Layer Credits: © OpenStreetMap (and) contributors, CC-BY-SA
 Contains OS data © Crown Copyright and database right 2020.
 © Crown copyright and database rights 2021. Ordnance Survey 0100031673. All rights reserved.

Date: 21/06/2021 Author: 303273 Name: HOW04RH0027_DesignatedHeritageAssets

Title: Designated Heritage Assets within the Study Area
 Document no: HOW04RH0027
 Created by: AZ
 Checked by: SM
 Approved by: CS



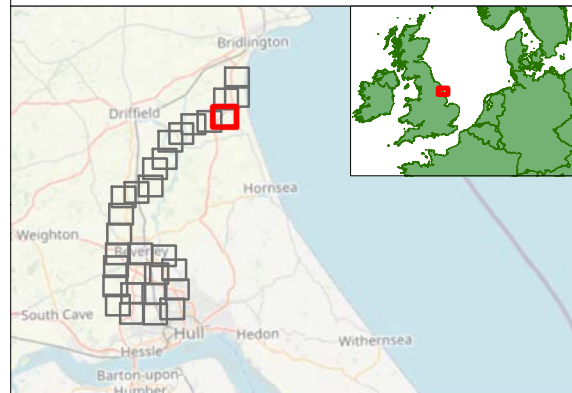


Hornsea Four

Figure 7

Designated Heritage Assets within the Study Area - Sheet 4 of 30

- Order Limits
 - Historic Environment Onshore ECC 500m Study Area
 - Historic Environment Onshore ECC 1km Study Area
 - Scheduled Monuments
- Listed Buildings**
- ▲ Grade II



Coordinate system: British National Grid
 Scale@A3: 1:10,000

0 250 500 Metres

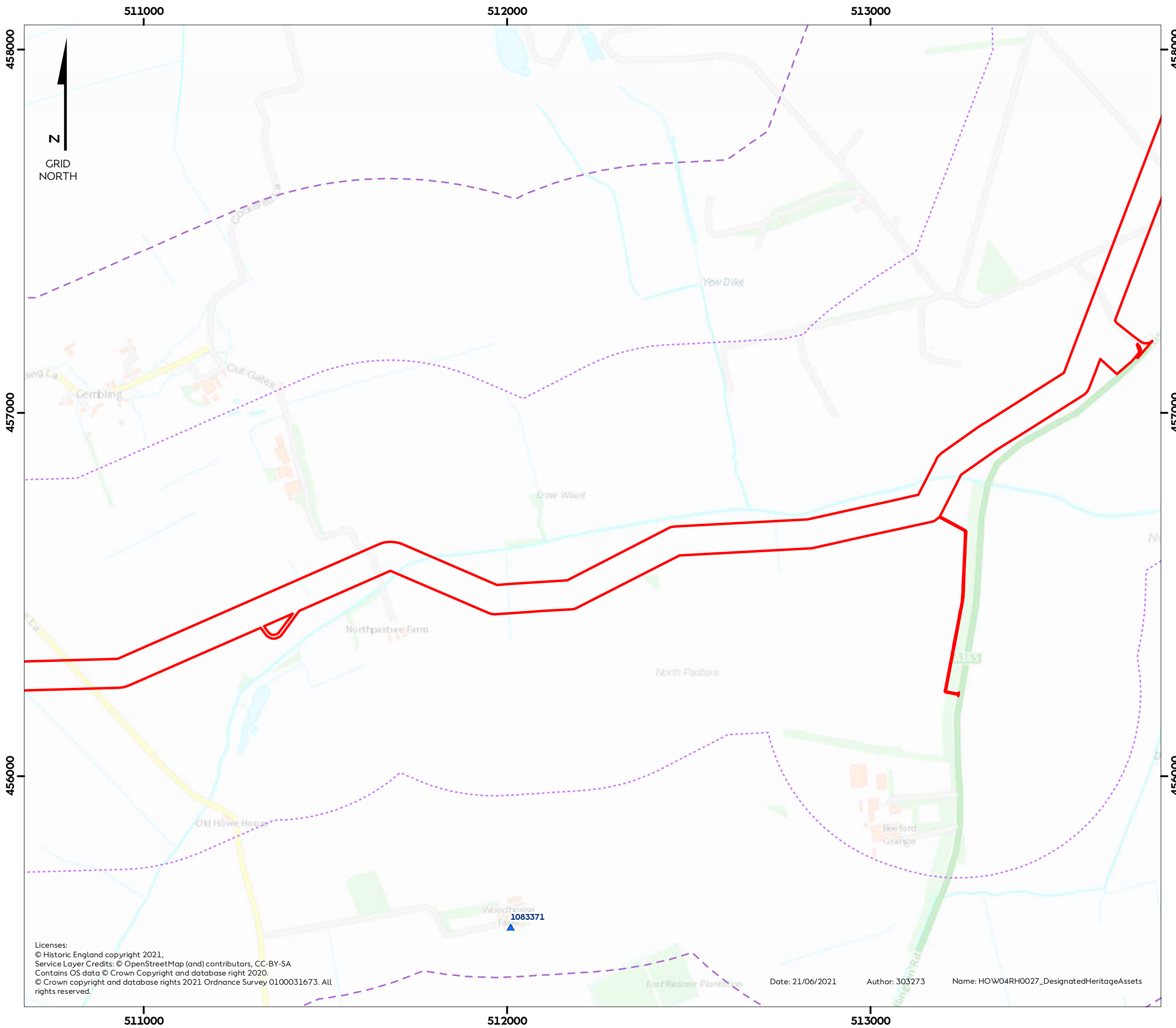
0 250 500 Yards

REV	REMARK	DATE
	First Issue for PEIR	20/06/2019
A	Updated following PEIR consultations, for DCO	21/06/2021

Title: Designated Heritage Assets within the Study Area
 Document no: HOW04RH0027
 Created by: AZ
 Checked by: SM
 Approved by: CS



Licenses:
 © Historic England copyright 2021,
 Service Layer Credits: © OpenStreetMap (and) contributors, CC-BY-SA
 Contains OS data © Crown Copyright and database right 2020.
 © Crown copyright and database rights 2021 Ordnance Survey 0100031673. All rights reserved.

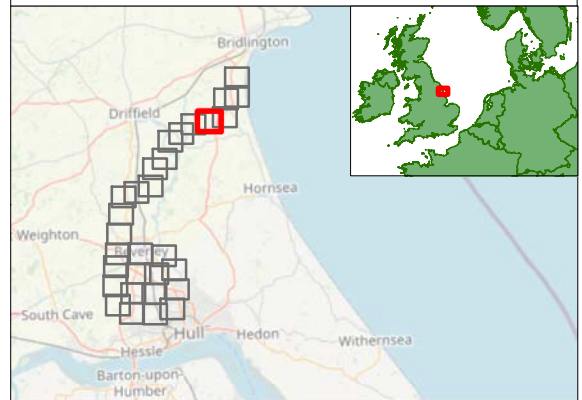


Hornsea Four

Figure 8

Designated Heritage Assets within the Study Area - Sheet 5 of 30

- Order Limits
- Historic Environment Onshore ECC 500m Study Area
- Historic Environment Onshore ECC 1km Study Area
- Listed Buildings**
- ▲ Grade II



Coordinate system: British National Grid
 Scale@A3: 1:10,000

0 250 500 Metres
 0 250 500 Yards

REV	REMARK	DATE
	First Issue for PEIR	20/06/2019
A	Updated following PEIR consultations, for DCO	21/06/2021

Licenses:
 © Historic England copyright 2021,
 Service Layer Credits: © OpenStreetMap (and) contributors, CC-BY-SA
 Contains OS data © Crown Copyright and database right 2020.
 © Crown copyright and database rights 2021 Ordnance Survey 0100031673. All rights reserved.







Date: 21/06/2021 Author: 303273 Name: HOW04RH0027_DesignatedHeritageAssets

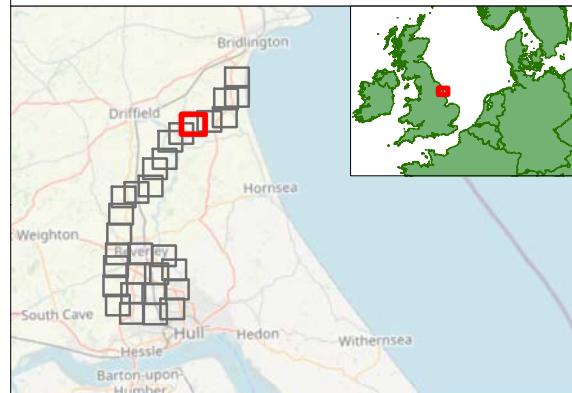
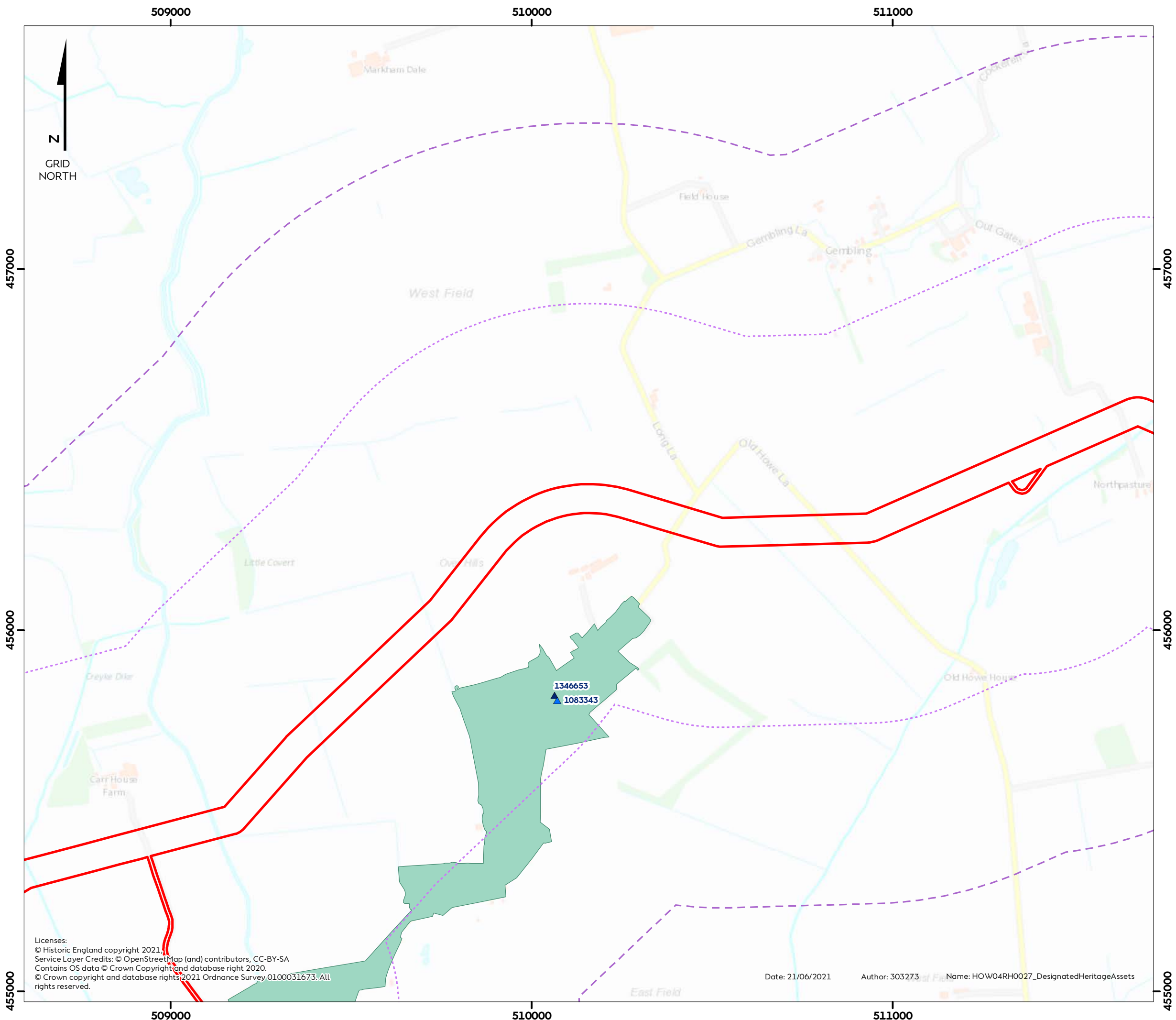
Title: Designated Heritage Assets within the Study Area
 Document no: HOW04RH0027
 Created by: AZ
 Checked by: SM
 Approved by: CS

Hornsea Four

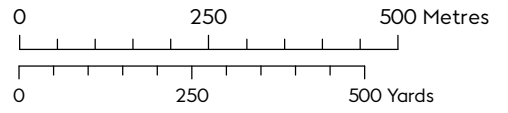
Figure 9

Designated Heritage Assets within the Study Area - Sheet 6 of 30

-  Order Limits
 -  Historic Environment Onshore ECC 500m Study Area
 -  Historic Environment Onshore ECC 1km Study Area
 -  Conservation Areas
- Listed Buildings**
-  Grade II*
 -  Grade II





Coordinate system: British National Grid
 Scale@A3: 1:10,000



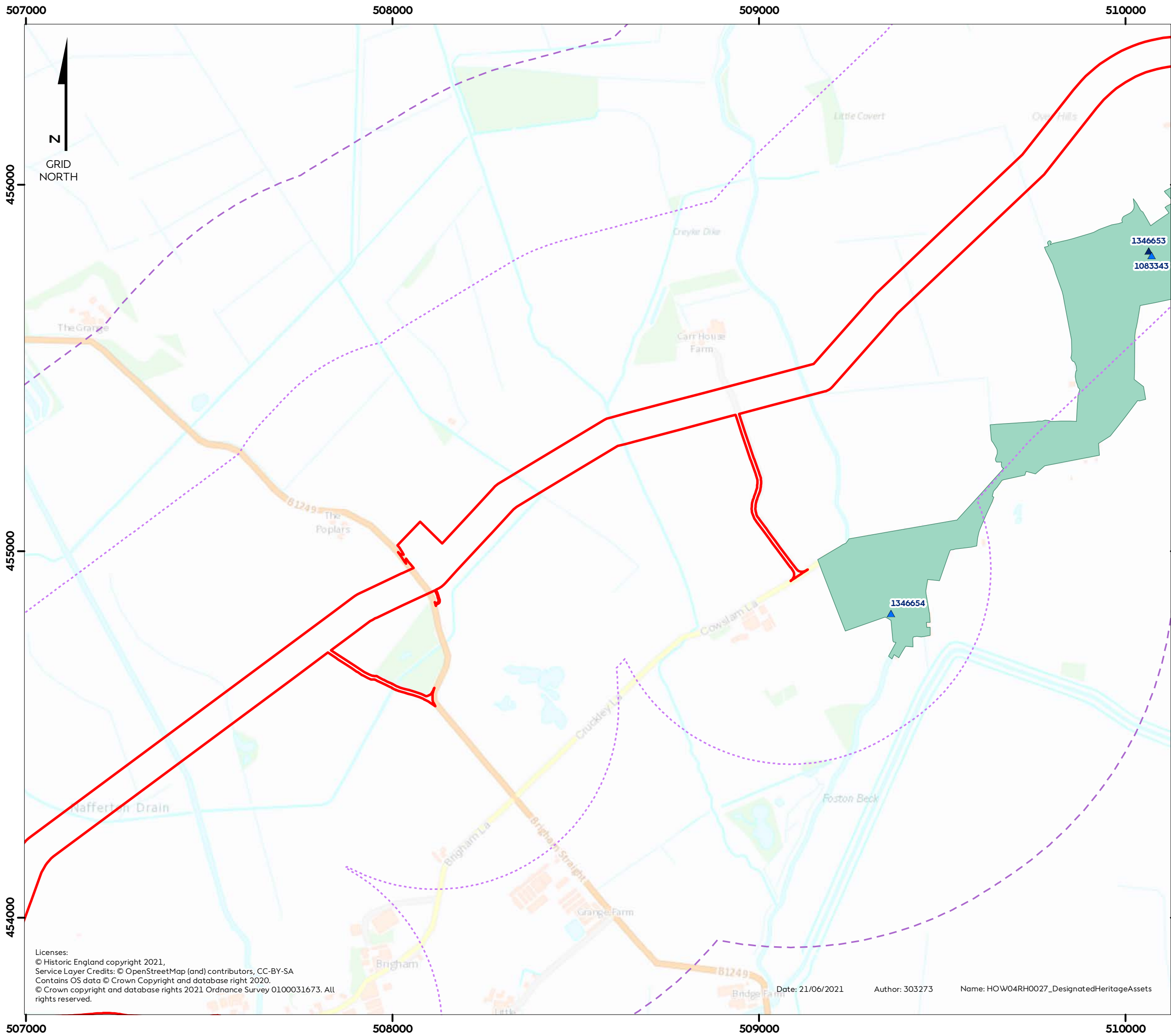
REV	REMARK	DATE
	First Issue for PEIR	20/06/2019
A	Updated following PEIR consultations, for DCO	21/06/2021

Title: Designated Heritage Assets within the Study Area
 Document no: HOW04RH0027
 Created by: AZ
 Checked by: SM
 Approved by: CS







Licenses:
 © Historic England copyright 2021,
 Service Layer Credits: © OpenStreetMap (and) contributors, CC-BY-SA
 Contains OS data © Crown Copyright and database right 2020.
 © Crown copyright and database rights 2021 Ordnance Survey 0100031673. All rights reserved.

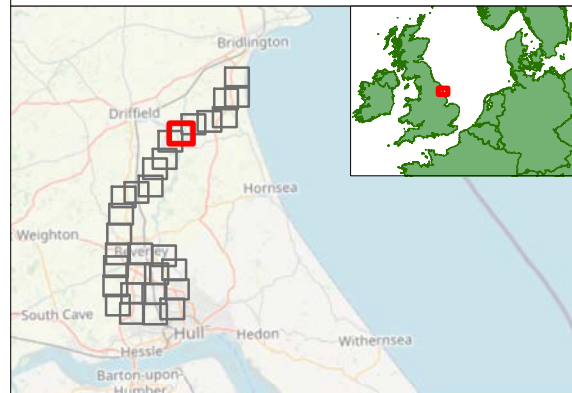
Date: 21/06/2021 Author: 303273 File Name: HOW04RH0027_DesignatedHeritageAssets



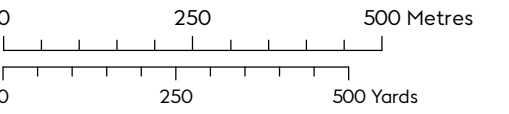
Hornsea Four

Figure 10
Designated Heritage Assets within
the Study Area - Sheet 7 of 30

-  Order Limits
 -  Historic Environment Onshore
ECC 500m Study Area
 -  Historic Environment Onshore
ECC 1km Study Area
 -  Conservation Areas
- Listed Buildings**
-  Grade II*
 -  Grade II




Coordinate system: British National Grid
Scale@A3: 1:10,000



0 250 500 Metres
0 250 500 Yards

REV	REMARK	DATE
	First Issue for PEIR	20/06/2019
A	Updated following PEIR consultations, for DCO	21/06/2021

Title: Designated Heritage Assets within the Study Area
Document no: HOW04RH0027
Created by: AZ
Checked by: SM
Approved by: CS



Licenses:
© Historic England copyright 2021,
Service Layer Credits: © OpenStreetMap (and) contributors, CC-BY-SA
Contains OS data © Crown Copyright and database right 2020.
© Crown copyright and database rights 2021 Ordnance Survey 0100031673. All rights reserved.

506000

507000

508000



GRID NORTH

455000

455000

454000

454000

453000

453000

506000




507000

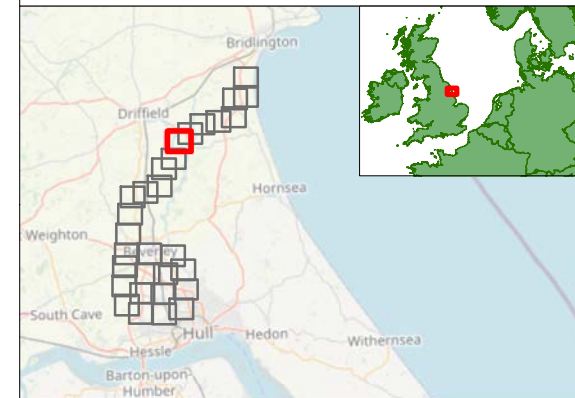
508000

Hornsea Four

Figure 11

Designated Heritage Assets within the Study Area - Sheet 8 of 30


-  Order Limits
-  Historic Environment Onshore ECC 500m Study Area
-  Historic Environment Onshore ECC 1km Study Area



Coordinate system: British National Grid

Scale@A3: 1:10,000

0 250 500 Metres



0 250 500 Yards

REV	REMARK	DATE
	First Issue for PEIR	20/06/2019
A	Updated following PEIR consultations, for DCO	21/06/2021

Title: Designated Heritage Assets within the Study Area
 Document no: HOW04RH0027
 Created by: AZ
 Checked by: SM
 Approved by: CS

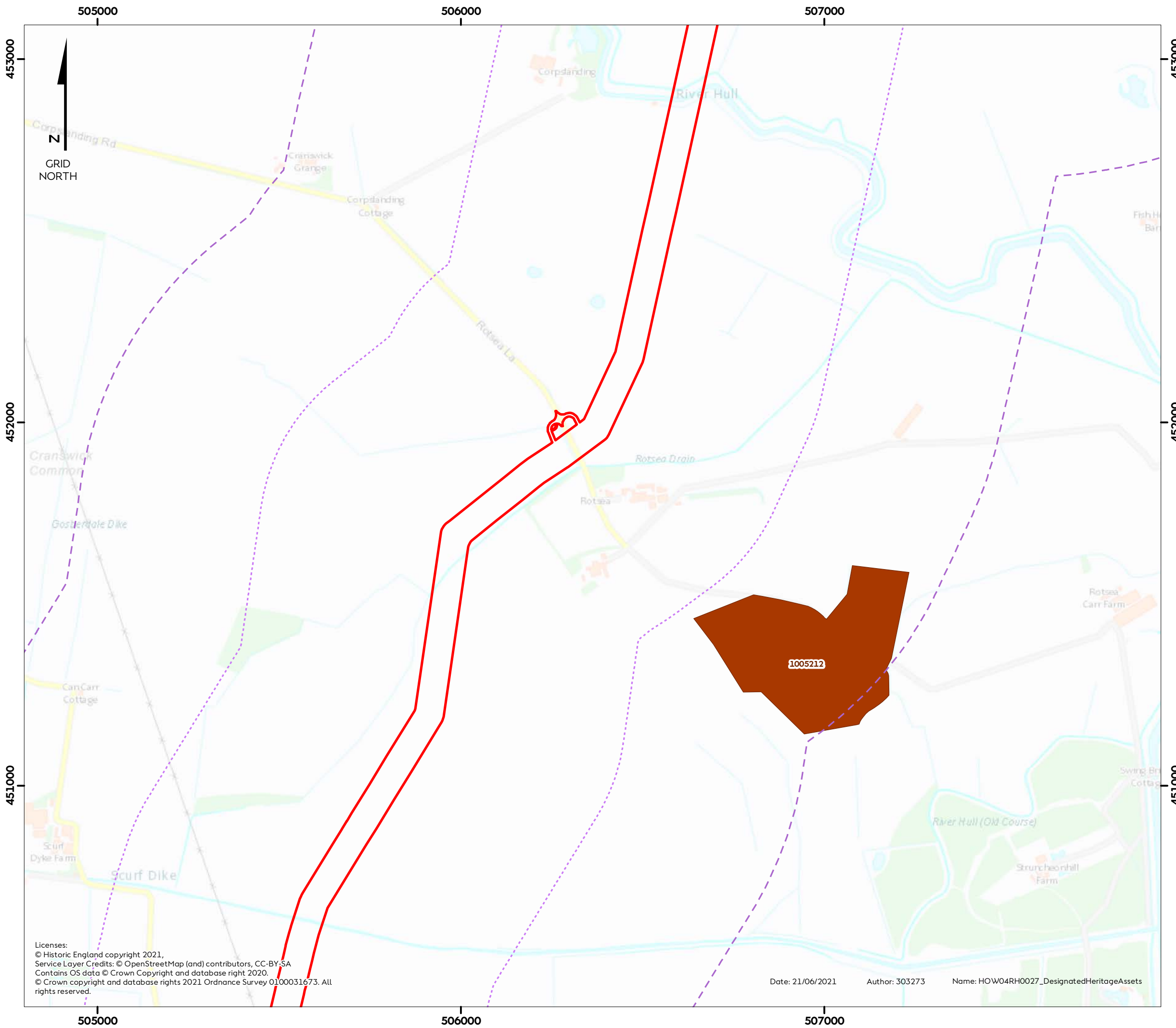


Licenses:
 © Historic England copyright 2021,
 Service Layer Credits: © OpenStreetMap (and) contributors, CC-BY-SA
 Contains OS data © Crown Copyright and database right 2020.
 © Crown copyright and database rights 2021 Ordnance Survey 0100031673. All rights reserved.

Date: 21/06/2021

Author: 303273

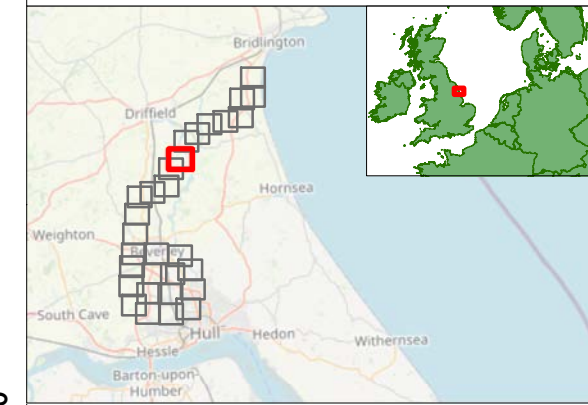
Name: HOW04RH0027_DesignatedHeritageAssets



Hornsea Four

Figure 12
Designated Heritage Assets within
the Study Area - Sheet 9 of 30

- Order Limits
- Historic Environment Onshore
ECC 500m Study Area
- Historic Environment Onshore
ECC 1km Study Area
- Scheduled Monuments



Coordinate system: British National Grid
Scale@A3: 1:10,000

0 250 500 Metres

0 250 500 Yards

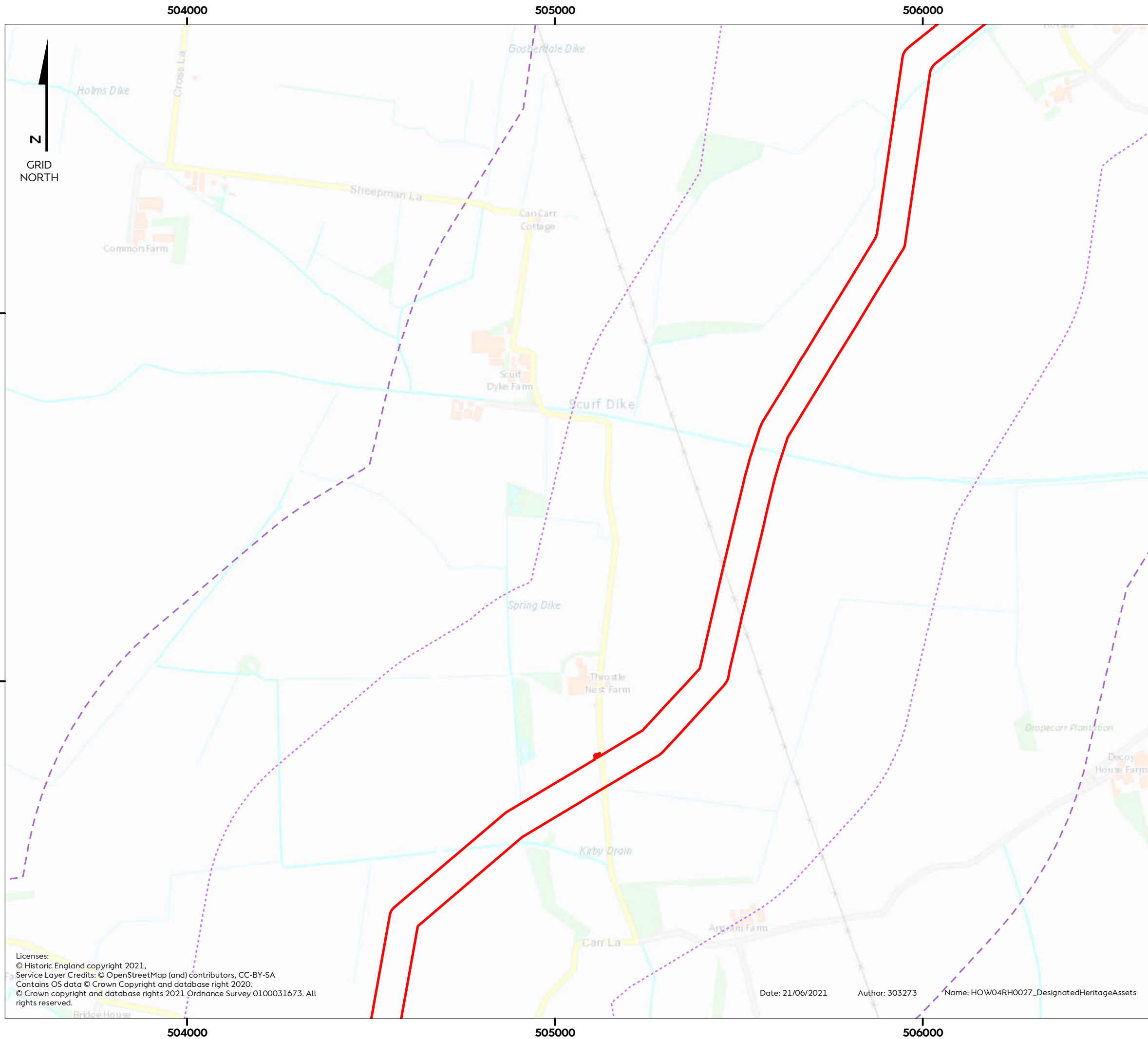
REV	REMARK	DATE
	First Issue for PEIR	20/06/2019
A	Updated following PEIR consultations, for DCO	21/06/2021

Licenses:
© Historic England copyright 2021,
Service Layer Credits: © OpenStreetMap (and) contributors, CC-BY-SA
Contains OS data © Crown Copyright and database right 2020.
© Crown copyright and database rights 2021 Ordnance Survey 0100031673. All rights reserved.

Date: 21/06/2021 Author: 303273 Name: HOW04RH0027_DesignatedHeritageAssets

Title: Designated Heritage Assets within the Study Area
Document no: HOW04RH0027
Created by: AZ
Checked by: SM
Approved by: CS



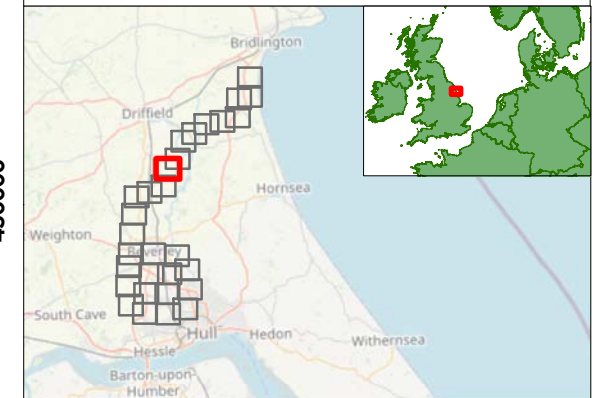



Hornsea Four

Figure 13

Designated Heritage Assets within the Study Area - Sheet 10 of 30

- Order Limits
- Historic Environment Onshore ECC 500m Study Area
- Historic Environment Onshore ECC 1km Study Area



Coordinate system: British National Grid

Scale@A3: 1:10,000

0 250 500 Metres

0 250 500 Yards

REV	REMARK	DATE
1	First Issue for PEIR	20/06/2019
A	Updated following PEIR consultations, for DCO	21/06/2021

Licenses:
 © Historic England copyright 2021,
 Service Layer Credits: © OpenStreetMap (and) contributors, CC-BY-SA
 Contains OS data © Crown Copyright and database right 2020.
 © Crown copyright and database rights 2021 Ordnance Survey 0100031673. All rights reserved.

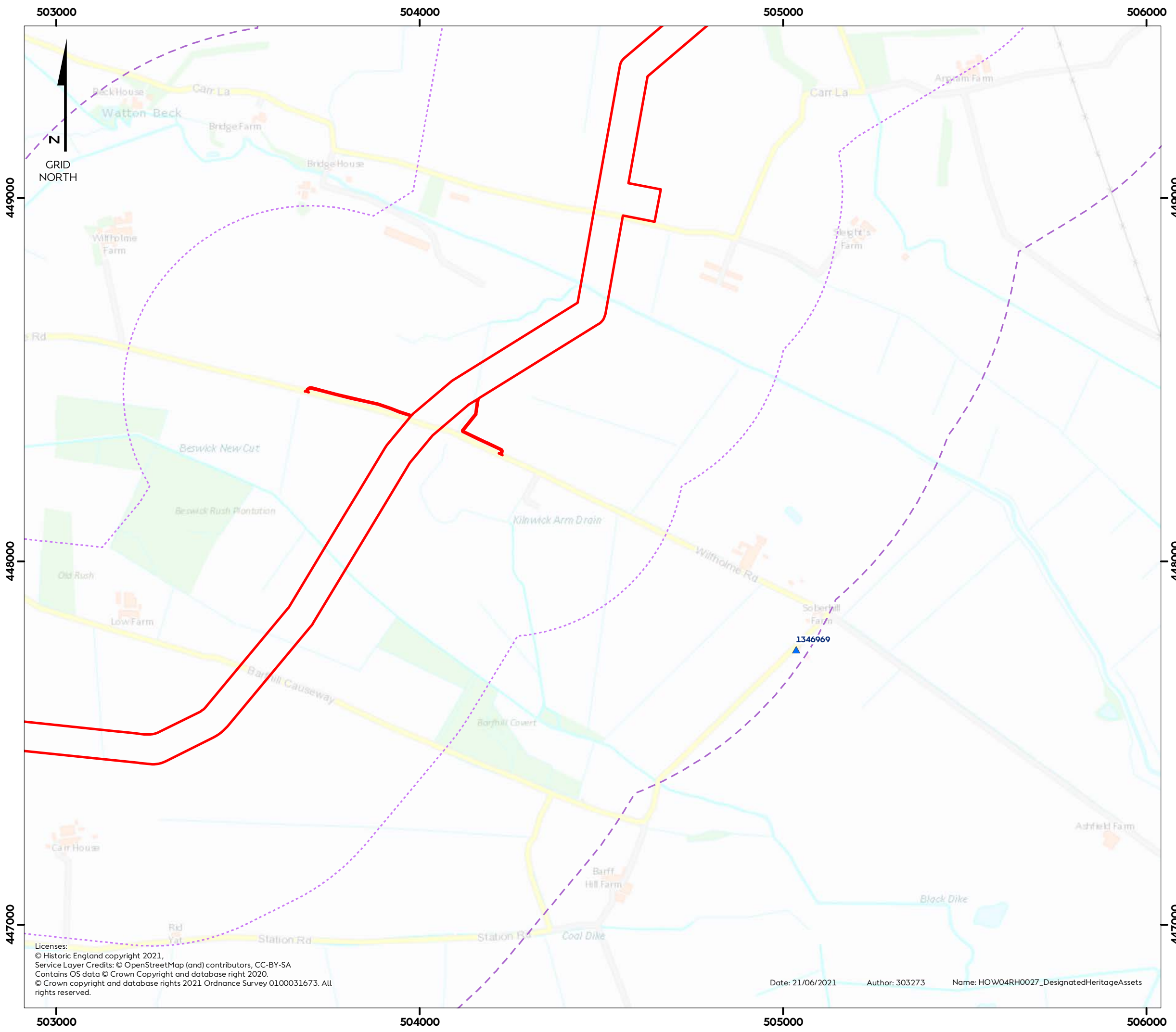
Date: 21/06/2021

Author: 303273

Name: HOW04RH0027_DesignatedHeritageAssets

Title: Designated Heritage Assets within the Study Area
 Document no: HOW04RH0027
 Created by: AZ
 Checked by: SM
 Approved by: CS



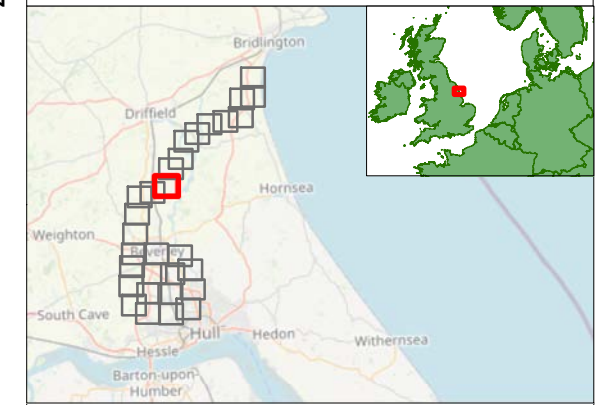


Hornsea Four

Figure 14

Designated Heritage Assets within the Study Area - Sheet 11 of 30

- Order Limits
- Historic Environment Onshore
ECC 500m Study Area
- Historic Environment Onshore
ECC 1km Study Area
- Listed Buildings**
- ▲ Grade II



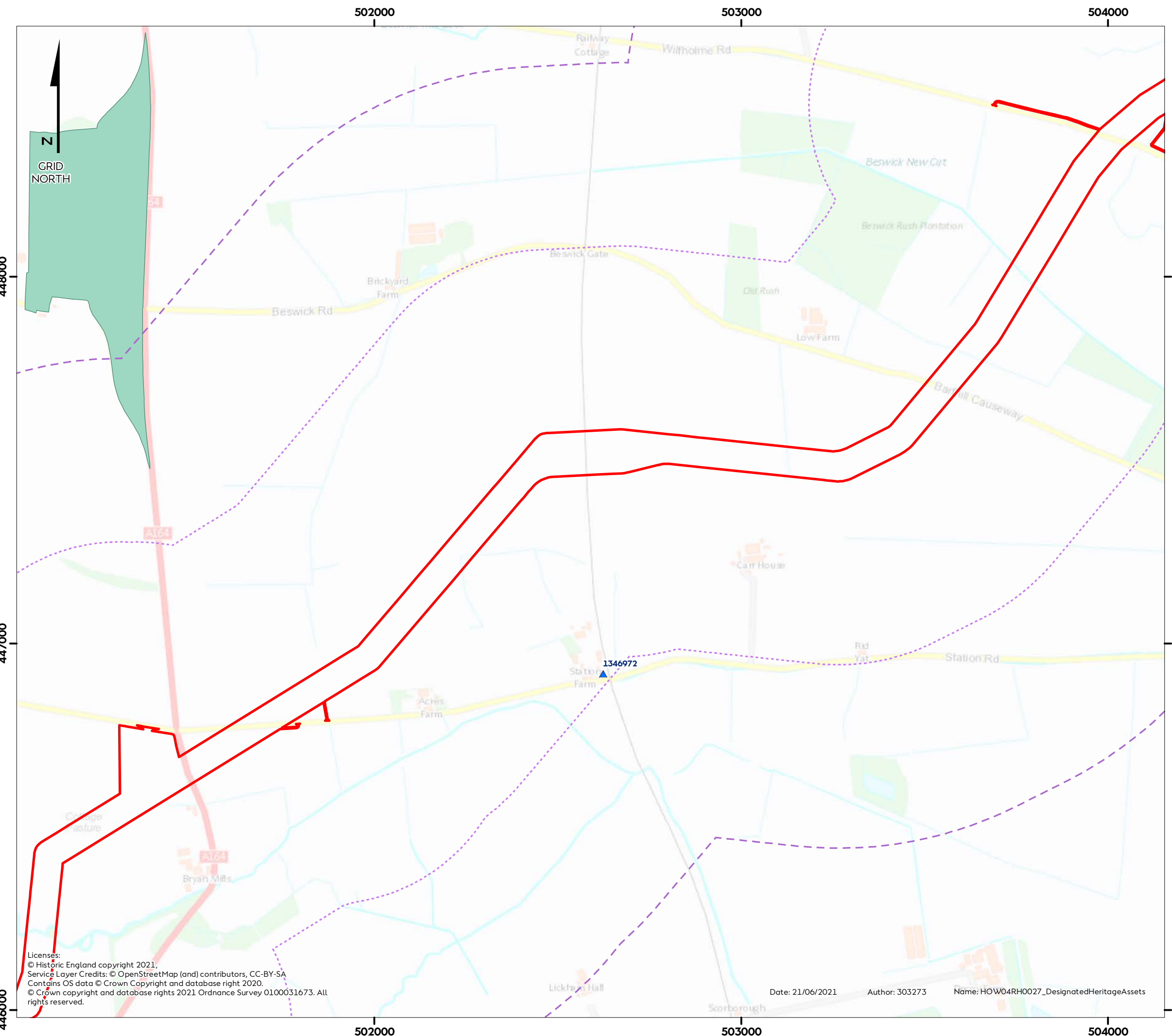
Coordinate system: British National Grid
 Scale@A3: 1:10,000

REV	REMARK	DATE
	First Issue for PEIR	20/06/2019
A	Updated following PEIR consultations, for DCO	21/06/2021

Licenses:
 © Historic England copyright 2021,
 Service Layer Credits: © OpenStreetMap (and) contributors, CC-BY-SA
 Contains OS data © Crown Copyright and database right 2020.
 © Crown copyright and database rights 2021 Ordnance Survey 0100031673. All rights reserved.

Date: 21/06/2021 Author: 303273 Name: HOW04RH0027_DesignatedHeritageAssets





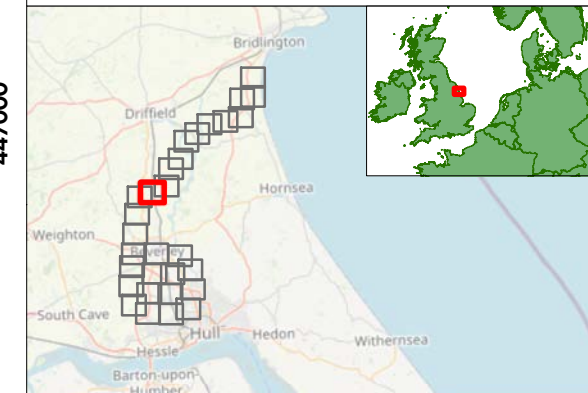
Hornsea Four

Figure 15
Designated Heritage Assets within
the Study Area - Sheet 12 of 30

- Order Limits
- Historic Environment Onshore
ECC 500m Study Area
- Historic Environment Onshore
ECC 1km Study Area
- Conservation Areas

Listed Buildings

- ▲ Grade II



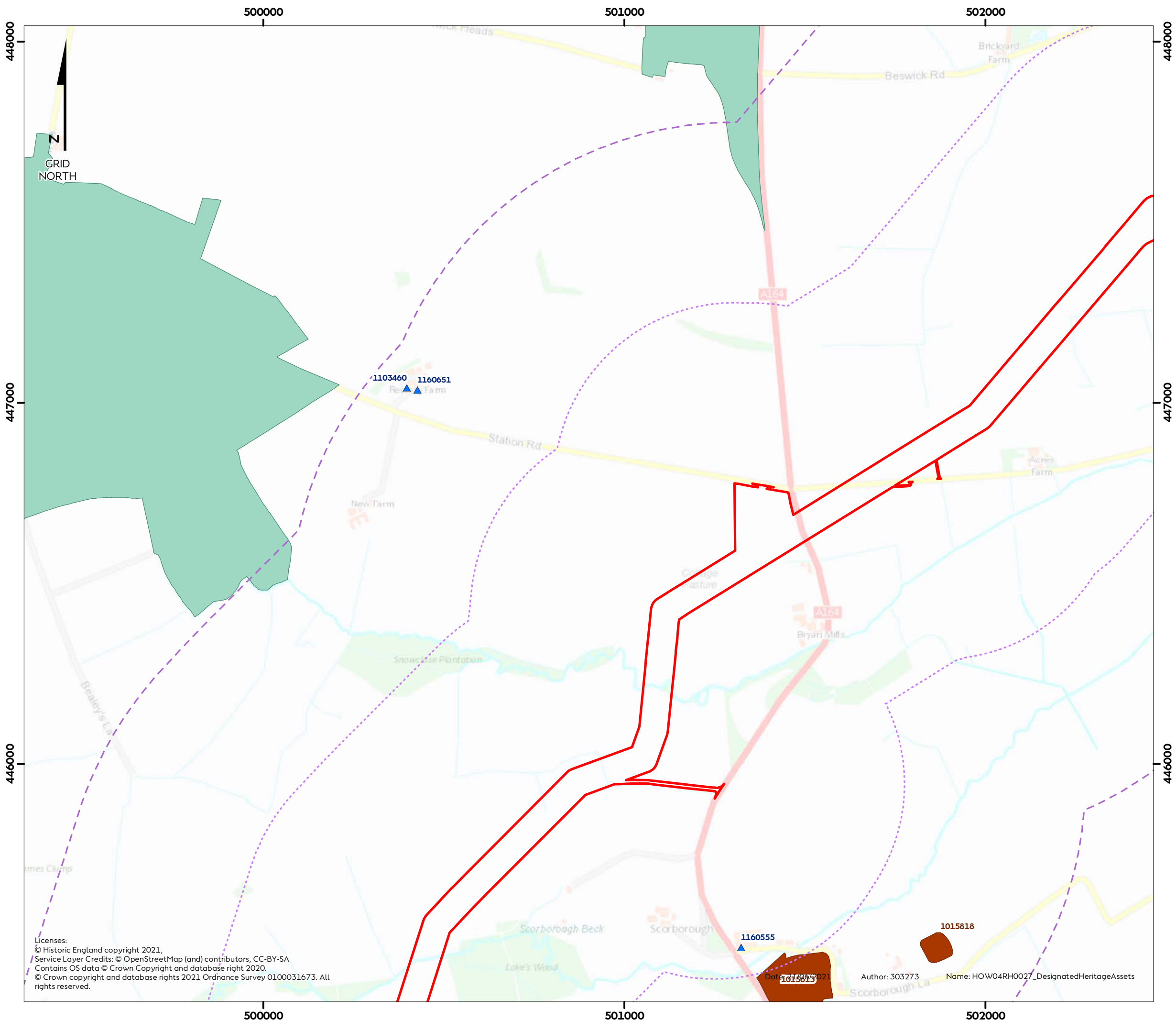
Coordinate system: British National Grid
Scale@A3: 1:10,000

0 250 500 Metres
0 250 500 Yards

REV	REMARK	DATE
	First Issue for PEIR	20/06/2019
A	Updated following PEIR consultations, for DCO	21/06/2021

Licenses:
© Historic England copyright 2021,
Service Layer Credits: © OpenStreetMap (and) contributors, CC-BY-SA
Contains OS data © Crown Copyright and database right 2020.
© Crown copyright and database rights 2021 Ordnance Survey 0100031673. All rights reserved.

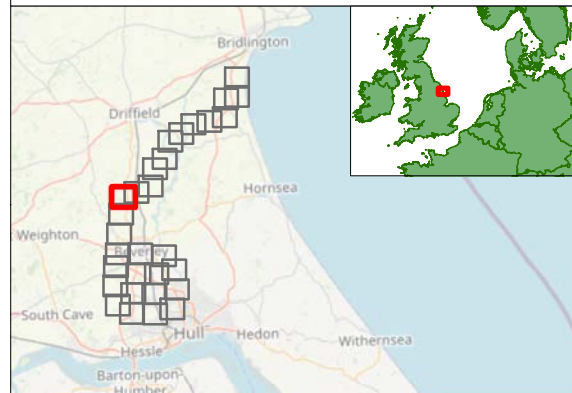




Hornsea Four

Figure 16
Designated Heritage Assets within
the Study Area - Sheet 13 of 30

- Order Limits
- Historic Environment Onshore
ECC 500m Study Area
- Historic Environment Onshore
ECC 1km Study Area
- Scheduled Monuments
- Conservation Areas
- Listed Buildings**
- ▲ Grade II

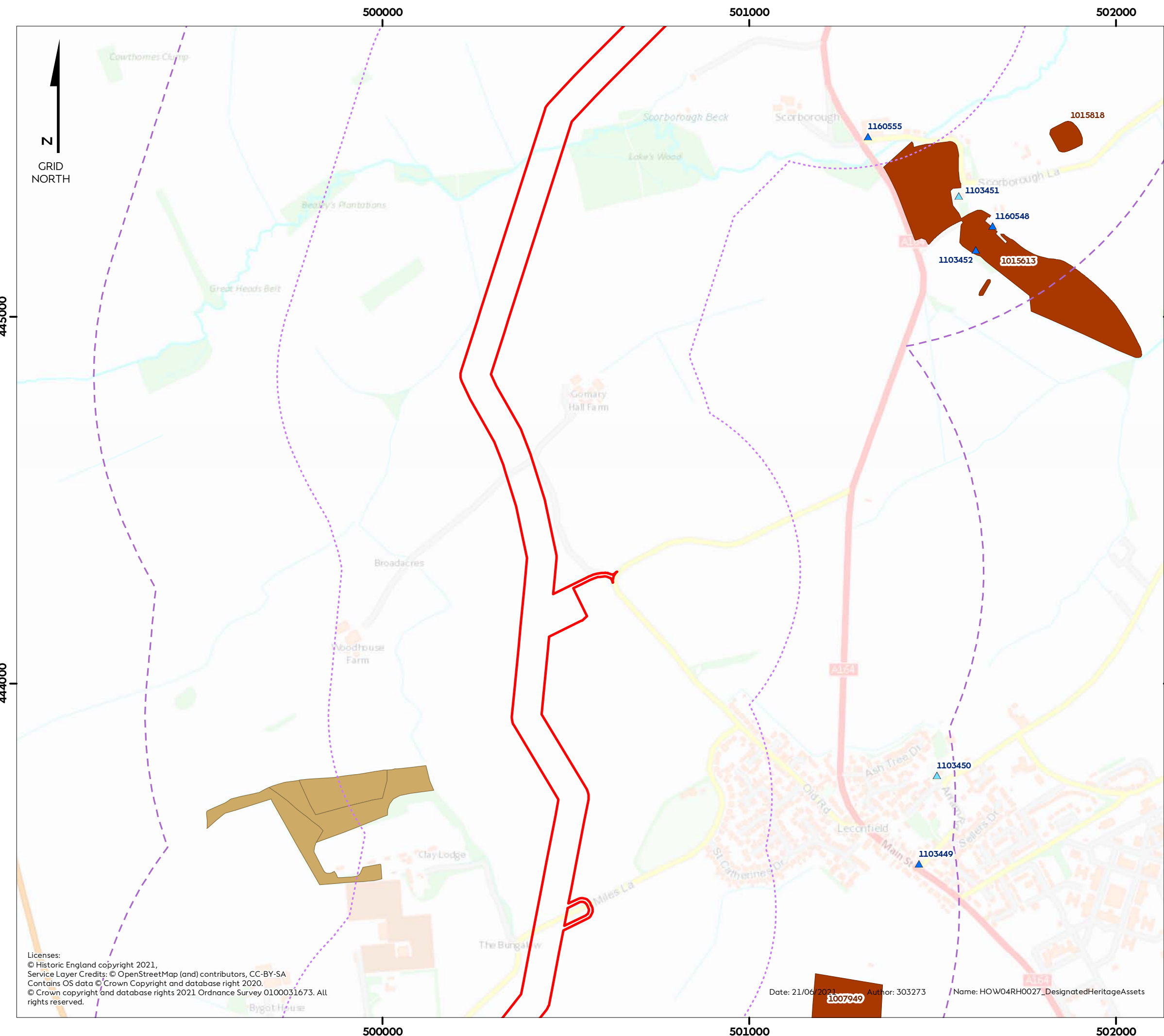


Coordinate system: British National Grid
Scale@A3: 1:10,000

REV	REMARK	DATE
	First Issue for PEIR	20/06/2019
A	Updated following PEIR consultations, for DCO	21/06/2021

Title: Designated Heritage Assets within the Study Area
Document no: HOW04RH0027
Created by: AZ
Checked by: SM
Approved by: CS

Licenses:
© Historic England copyright 2021,
Service Layer Credits: © OpenStreetMap (and) contributors, CC-BY-SA
Contains OS data © Crown Copyright and database right 2020.
© Crown copyright and database rights 2021 Ordnance Survey 0100031673. All rights reserved.

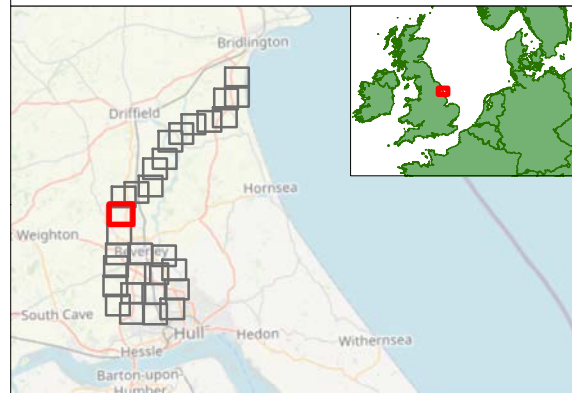


Hornsea Four

Figure 17

Designated Heritage Assets within the Study Area - Sheet 14 of 30

- Order Limits
 - Historic Environment Onshore ECC 500m Study Area
 - Historic Environment Onshore ECC 1km Study Area
 - Scheduled Monuments
 - Ancient Woodland
- Listed Buildings**
- ▲ Grade I
 - ▲ Grade II



Coordinate system: British National Grid
 Scale@A3: 1:10,000

0 250 500 Metres

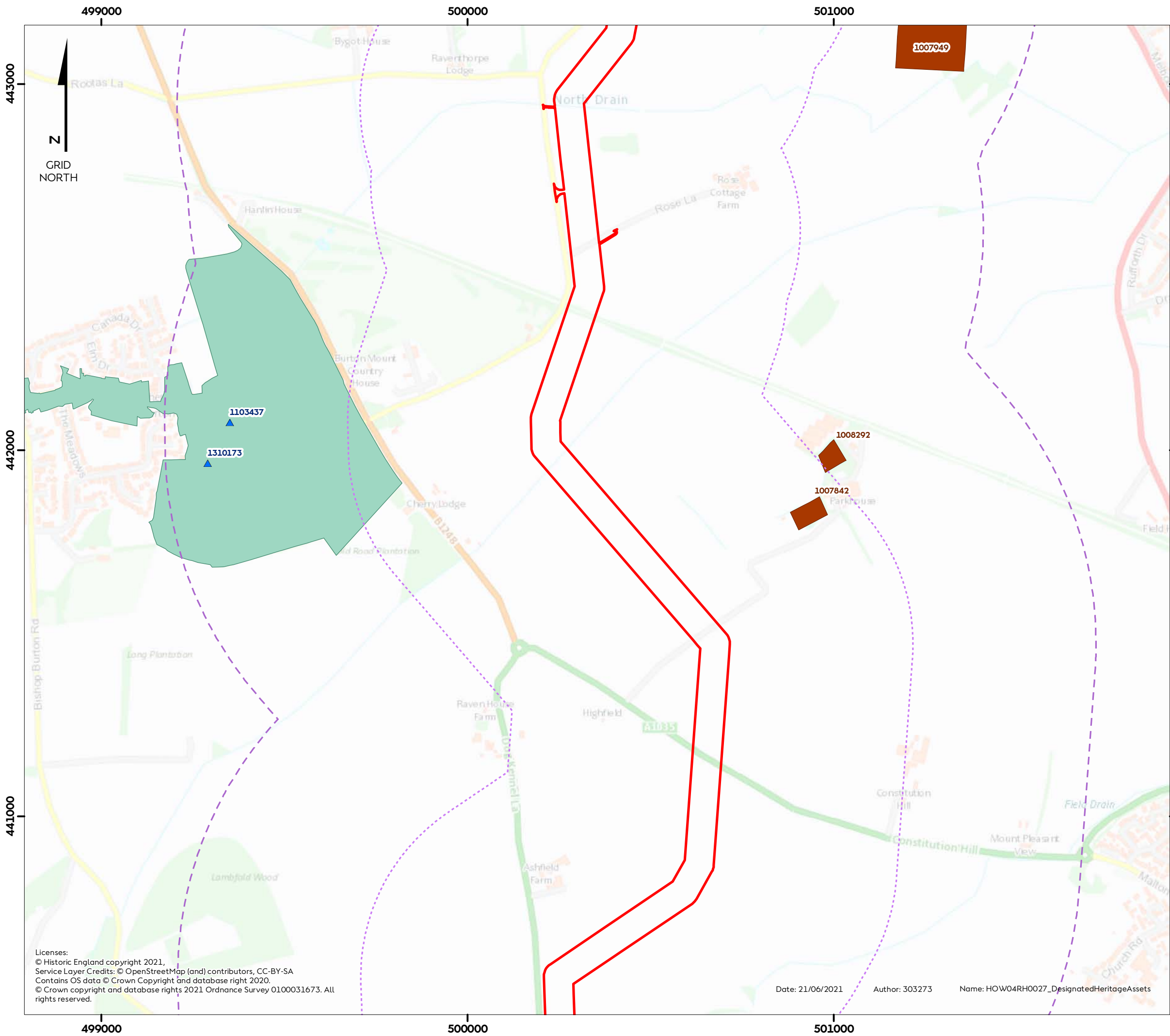
0 250 500 Yards

REV	REMARK	DATE
	First Issue for PEIR	20/06/2019
A	Updated following PEIR consultations, for DCO	21/06/2021

Title: Designated Heritage Assets within the Study Area
 Document no: HOW04RH0027
 Created by: AZ
 Checked by: SM
 Approved by: CS



Licenses:
 © Historic England copyright 2021,
 Service Layer Credits: © OpenStreetMap (and) contributors, CC-BY-SA
 Contains OS data © Crown Copyright and database right 2020.
 © Crown copyright and database rights 2021 Ordnance Survey 0100031673. All rights reserved.

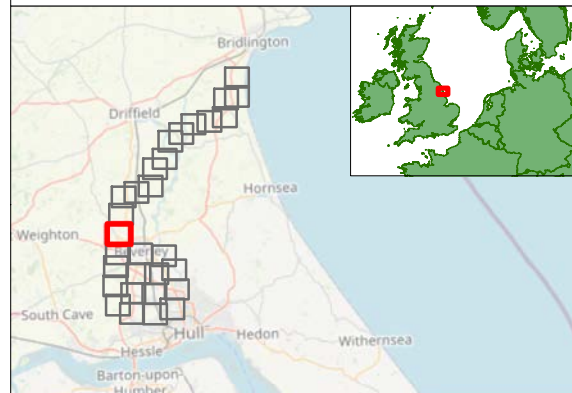


Hornsea Four

Figure 18

Designated Heritage Assets within the Study Area - Sheet 15 of 30

- Order Limits
- Historic Environment Onshore ECC 500m Study Area
- Historic Environment Onshore ECC 1km Study Area
- Scheduled Monuments
- Conservation Areas
- Listed Buildings**
- ▲ Grade II



Coordinate system: British National Grid
 Scale@A3: 1:10,000
 0 250 500 Metres
 0 250 500 Yards

REV	REMARK	DATE
	First Issue for PEIR	20/06/2019
A	Updated following PEIR consultations, for DCO	21/06/2021

Licenses:
 © Historic England copyright 2021,
 Service Layer Credits: © OpenStreetMap (and) contributors, CC-BY-SA
 Contains OS data © Crown Copyright and database right 2020.
 © Crown copyright and database rights 2021 Ordnance Survey 0100031673. All rights reserved.

Date: 21/06/2021 Author: 303273 Name: HOW04RH0027_DesignatedHeritageAssets

Title: Designated Heritage Assets within the Study Area
 Document no: HOW04RH0027
 Created by: AZ
 Checked by: SM
 Approved by: CS



499000









500000

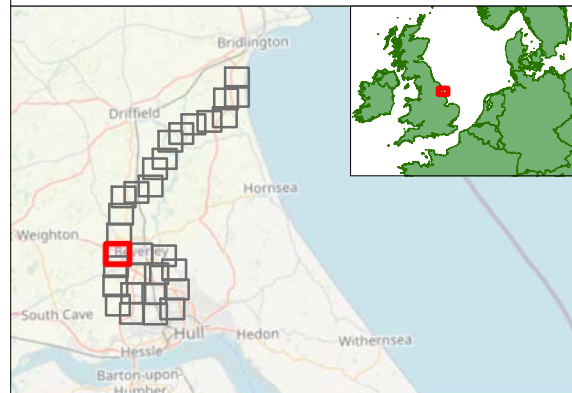
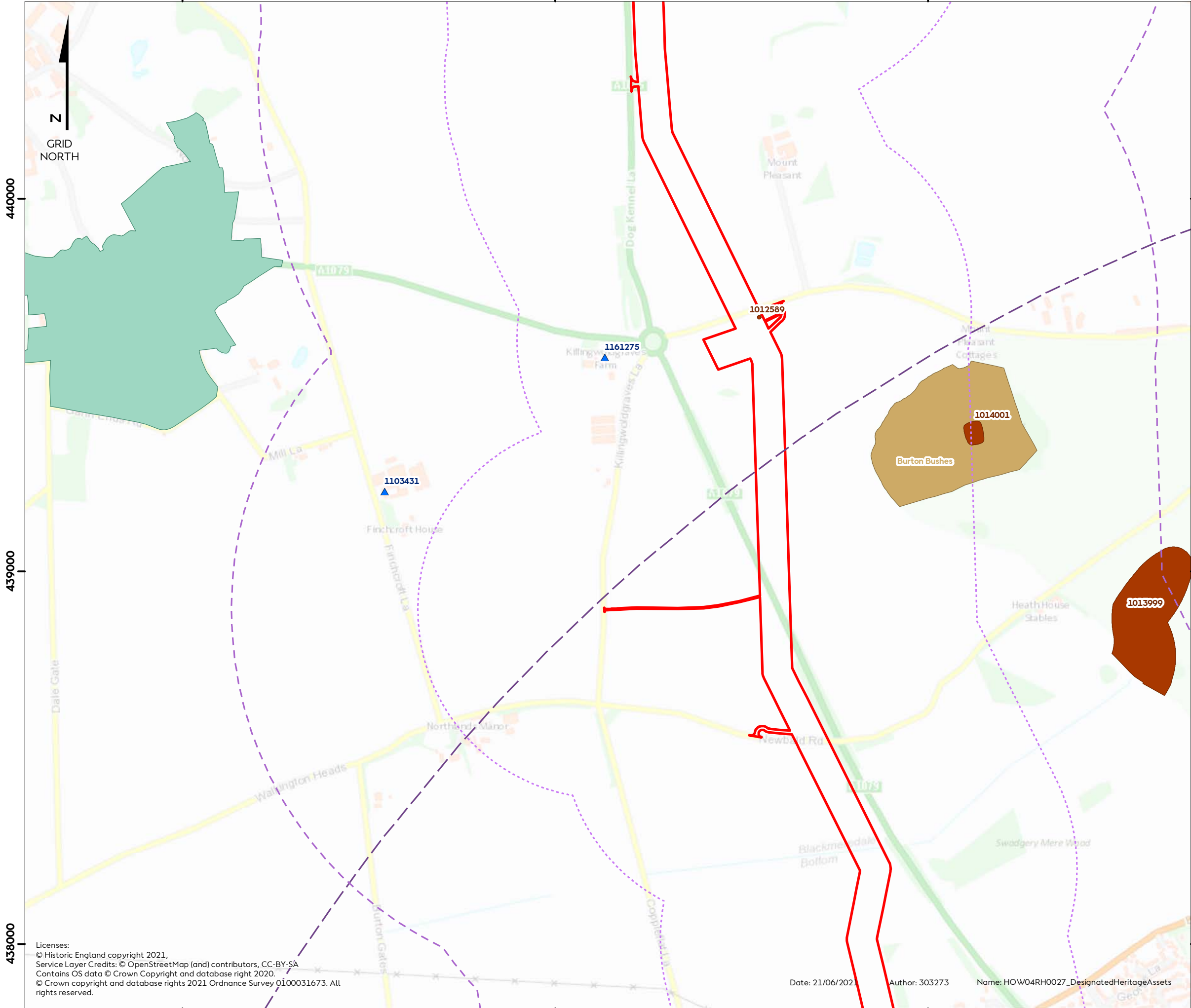
501000

Hornsea Four

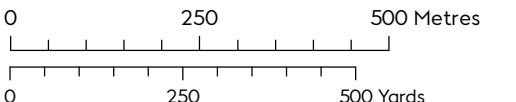
Figure 19

Designated Heritage Assets within the Study Area - Sheet 16 of 30

-  Order Limits
 -  Historic Environment Onshore ECC 500m Study Area
 -  Historic Environment Onshore ECC 1km Study Area
 -  Historic Environment OnSS 5km Study Area
 -  Scheduled Monuments
 -  Ancient Woodland
 -  Conservation Areas
- Listed Buildings**
-  Grade II



Coordinate system: British National Grid
 Scale@A3: 1:10,000



0 250 500 Metres
 0 250 500 Yards

REV	REMARK	DATE
	First Issue for PEIR	20/06/2019
A	Updated following PEIR consultations, for DCO	21/06/2021

Licenses:
 © Historic England copyright 2021,
 Service Layer Credits: © OpenStreetMap (and) contributors, CC-BY-SA
 Contains OS data © Crown Copyright and database right 2020.
 © Crown copyright and database rights 2021 Ordnance Survey 0100031673. All rights reserved.

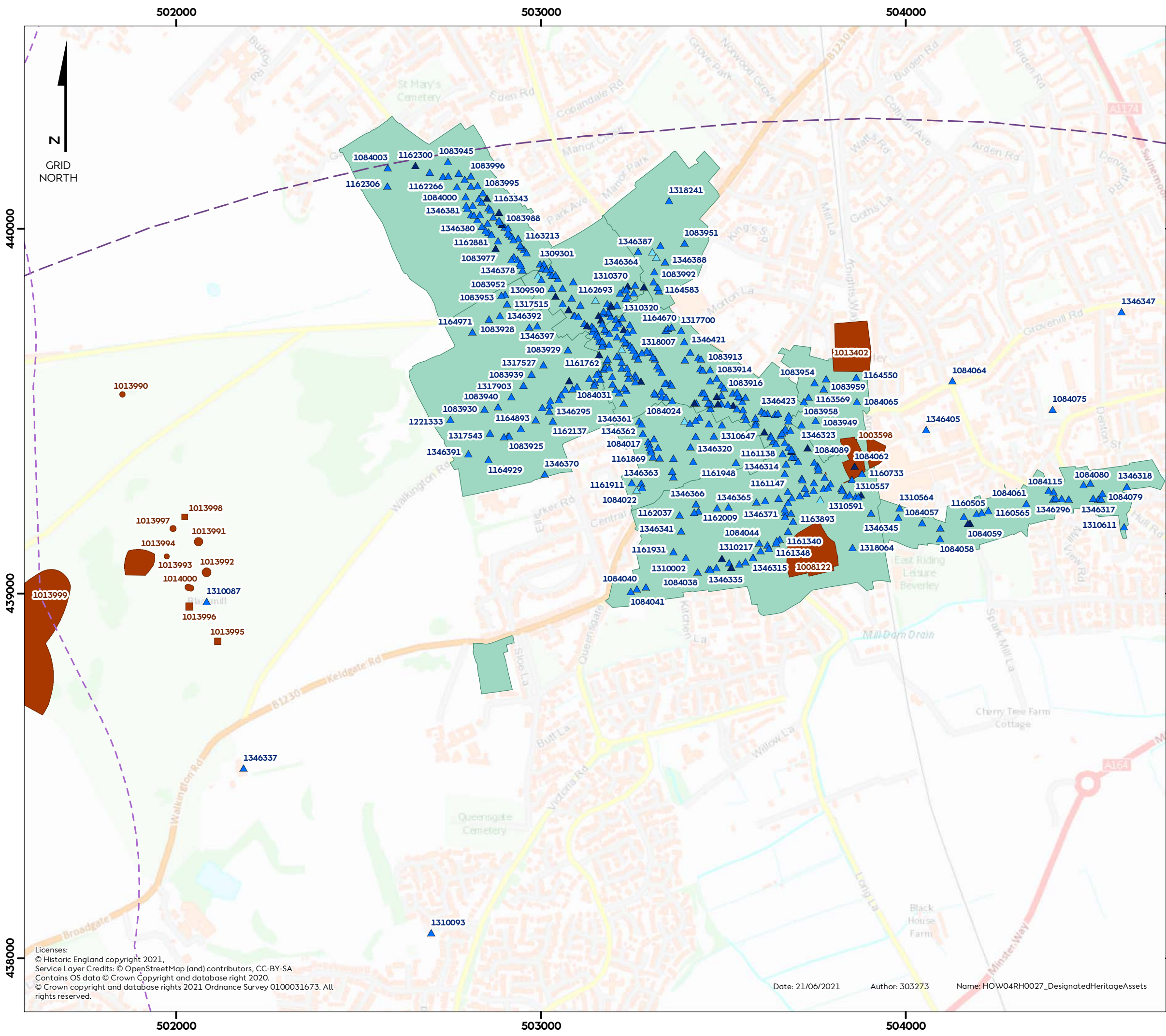
Date: 21/06/2021 Author: 303273 Name: HOW04RH0027_DesignatedHeritageAssets



Hornsea Four

Figure 20

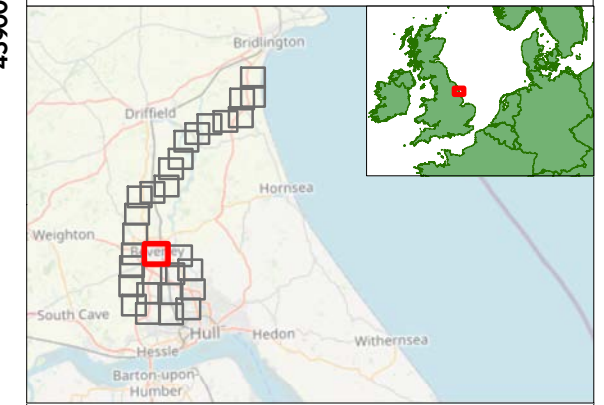
Designated Heritage Assets within the Study Area - Sheet 17 of 30



- Historic Environment Onshore
- ECC 1km Study Area
- Historic Environment OnSS
- 5km Study Area
- Scheduled Monuments
- Conservation Areas

Listed Buildings

- Grade I
- Grade II*
- Grade II



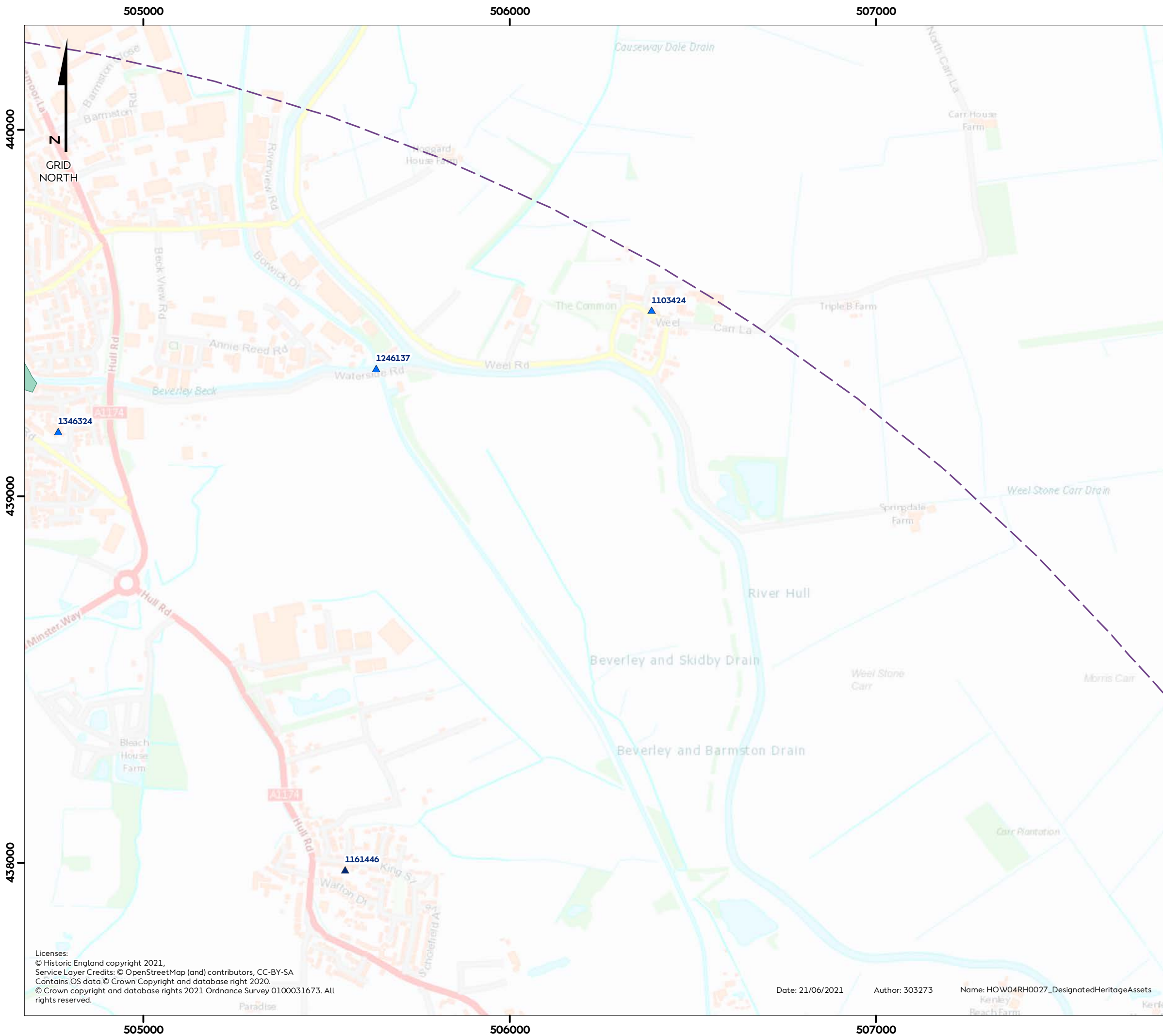
Coordinate system: British National Grid
 Scale@A3: 1:10,000

REV	REMARK	DATE
	First Issue for PEIR	20/06/2019
A	Updated following PEIR consultations, for DCO	21/06/2021

Licenses:
 © Historic England copyright 2021,
 © OpenStreetMap (and) contributors, CC-BY-SA
 Contains OS data © Crown Copyright and database right 2020.
 © Crown copyright and database rights 2021 Ordnance Survey 0100031673. All rights reserved.

Date: 21/06/2021 Author: 303273 Name: HOW04RH0027_DesignatedHeritageAssets



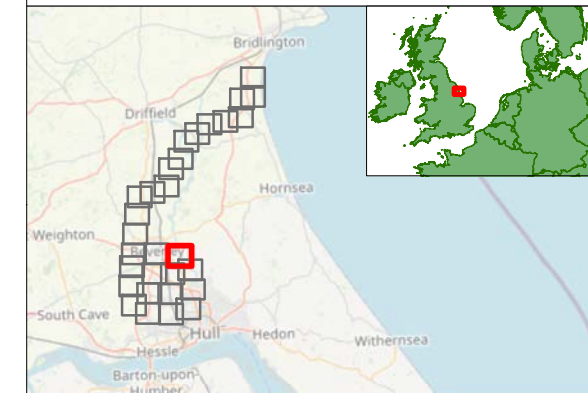


Hornsea Four

Figure 21

Designated Heritage Assets within the Study Area - Sheet 18 of 30

- Historic Environment OnSS
- 5km Study Area
- Conservation Areas
- Listed Buildings**
 - Grade II*
 - Grade II



Coordinate system: British National Grid
 Scale@A3: 1:10,000
 0 250 500 Metres
 0 250 500 Yards

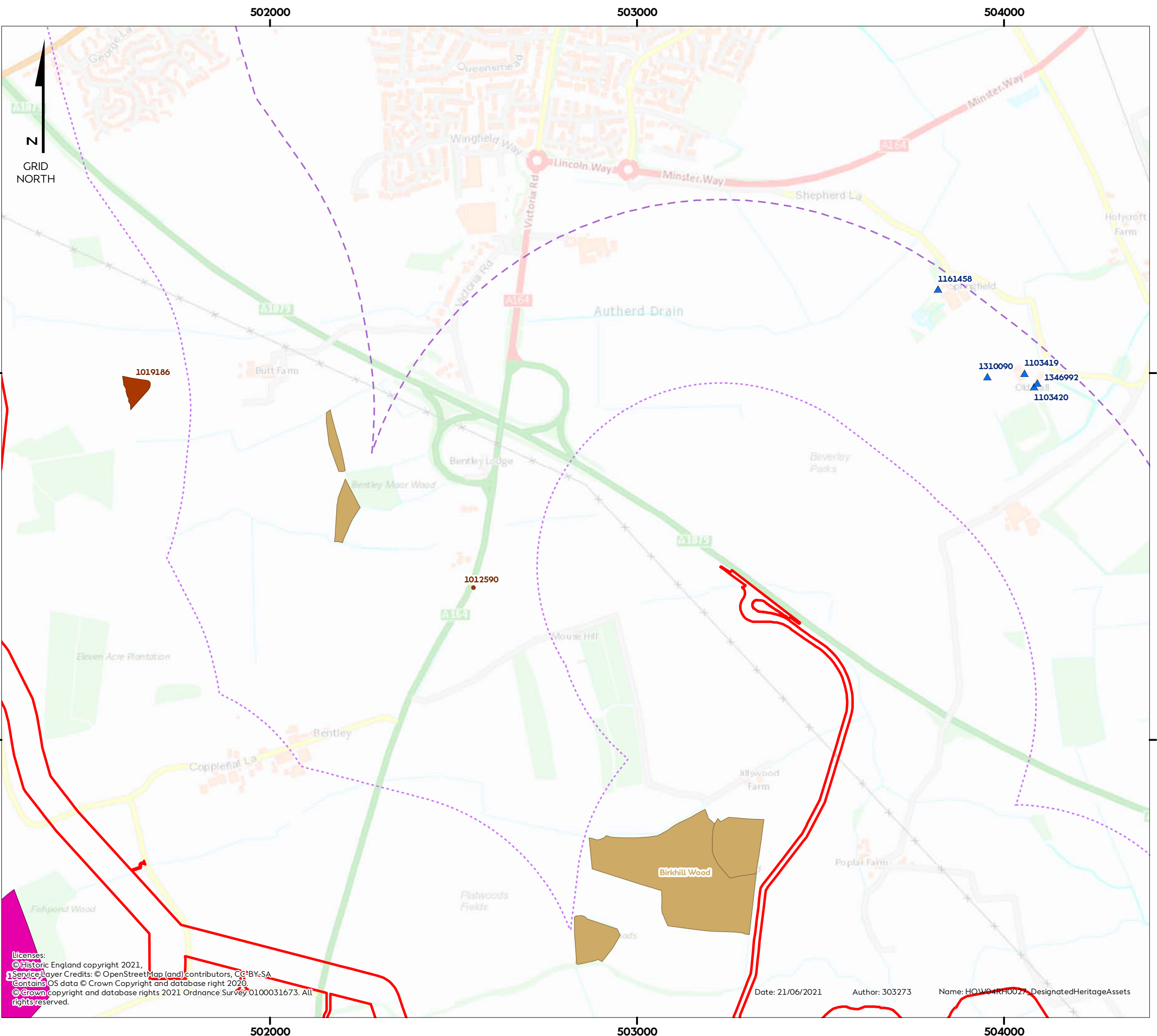
REV	REMARK	DATE
	First Issue for PEIR	20/06/2019
A	Updated following PEIR consultations, for DCO	21/06/2021

Licenses:
 © Historic England copyright 2021,
 Service Layer Credits: © OpenStreetMap (and) contributors, CC-BY-SA
 Contains OS data © Crown Copyright and database right 2020.
 © Crown copyright and database rights 2021 Ordnance Survey 0100031673. All rights reserved.

Date: 21/06/2021 Author: 303273 Name: HOW04RH0027_DesignatedHeritageAssets

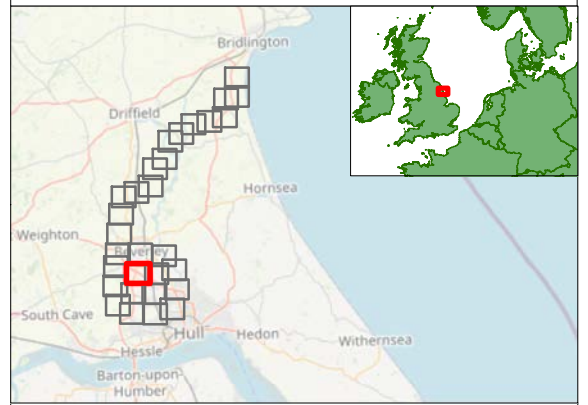
Title: Designated Heritage Assets within the Study Area
 Document no: HOW04RH0027
 Created by: AZ
 Checked by: SM
 Approved by: CS





Hornsea Four
 Figure 23
 Designated Heritage Assets within
 the Study Area - Sheet 20 of 30

- Order Limits
 - Historic Environment Onshore
ECC 500m Study Area
 - Historic Environment Onshore
ECC 1km Study Area
 - Historic Environment OnSS
5km Study Area
 - Scheduled Monuments
 - Parks and Gardens
 - Ancient Woodland
- Listed Buildings**
- ▲ Grade II



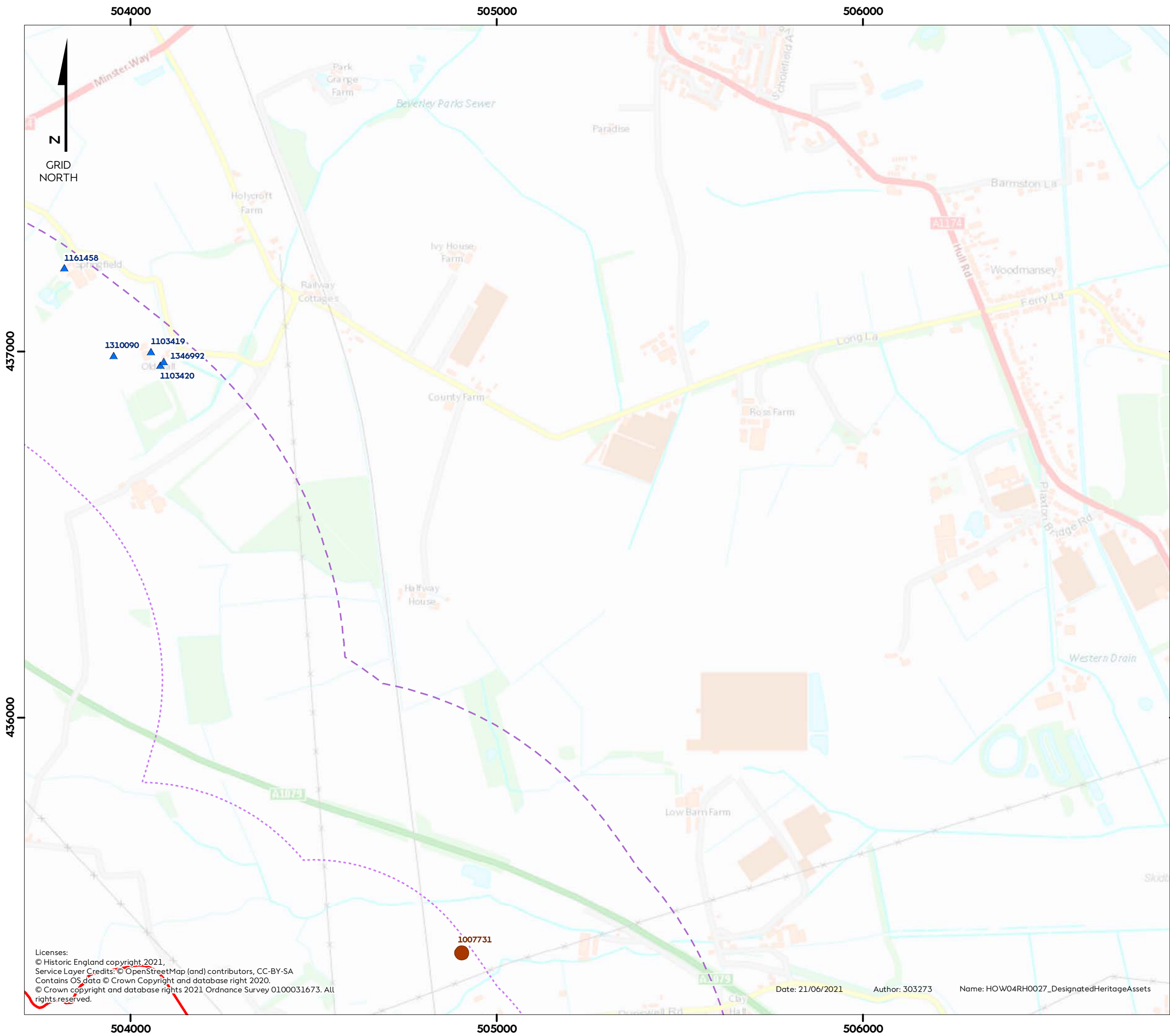
Coordinate system: British National Grid
 Scale@A3: 1:10,000

REV	REMARK	DATE
	First Issue for PEIR	20/06/2019
A	Updated following PEIR consultations, for DCO	21/06/2021

Licenses:
 © Historic England copyright 2021,
 Service Layer Credits: © OpenStreetMap (and) contributors, CC-BY-SA
 Contains OS data © Crown Copyright and database right 2020.
 © Crown copyright and database rights 2021 Ordnance Survey 0100031673. All rights reserved.

Date: 21/06/2021 Author: 303273 Name: HOW04RH0027_DesignatedHeritageAssets

Title: Designated Heritage Assets within the Study Area
 Document no: HOW04RH0027
 Created by: AZ
 Checked by: SM
 Approved by: CS



Hornsea Four

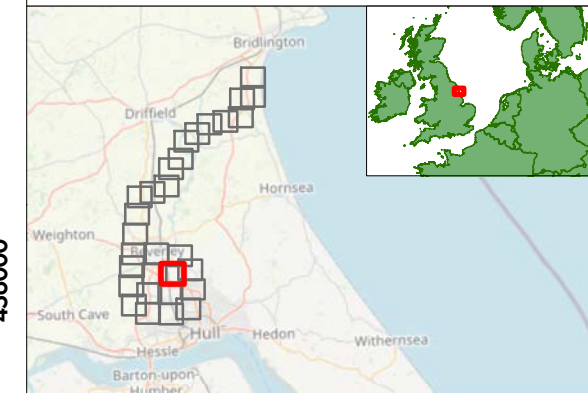
Figure 24

Designated Heritage Assets within the Study Area - Sheet 21 of 30

- Order Limits
- Historic Environment Onshore ECC 500m Study Area
- Historic Environment Onshore ECC 1km Study Area
- Historic Environment OnSS 5km Study Area
- Scheduled Monuments

Listed Buildings

- ▲ Grade II



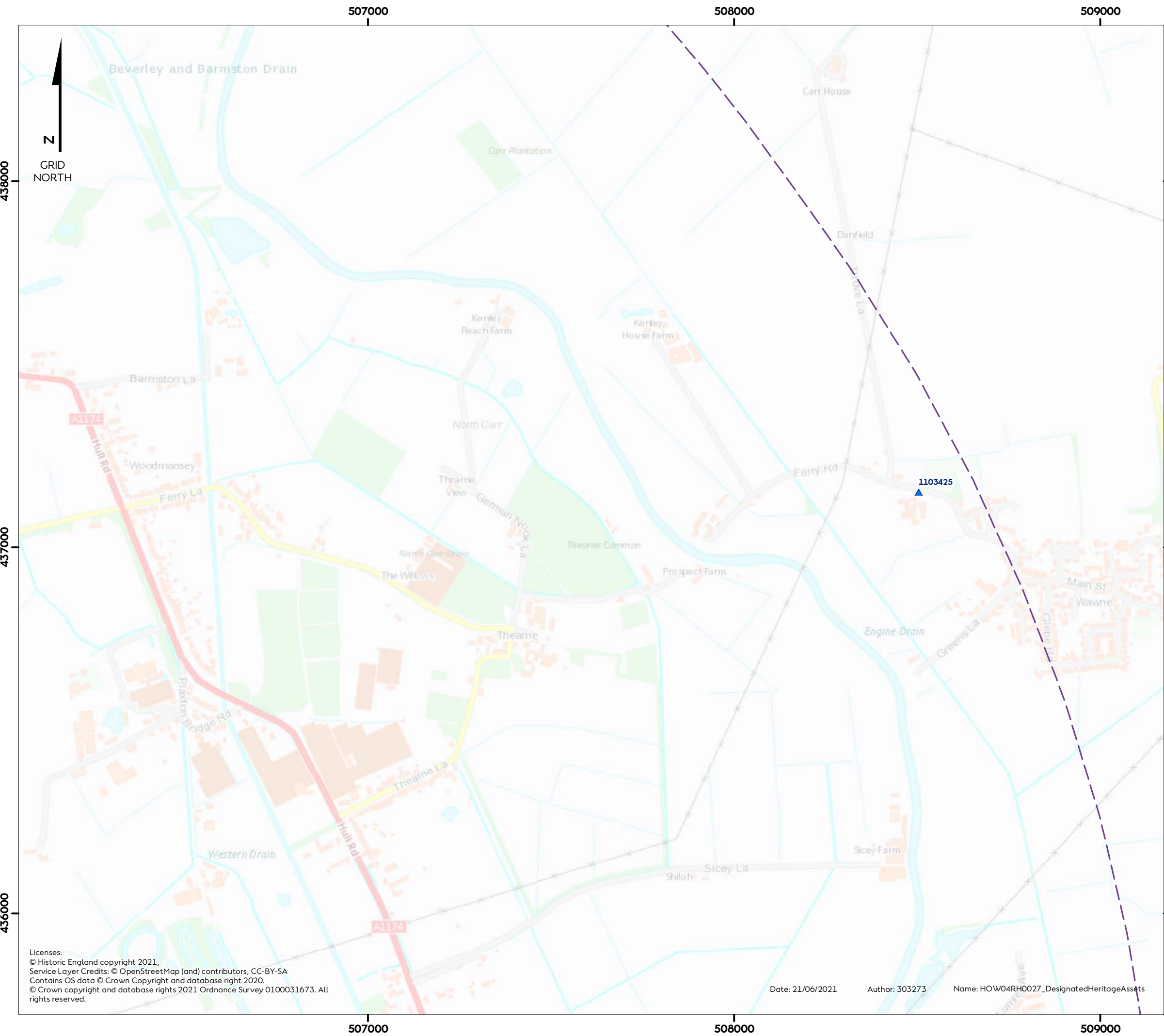
Coordinate system: British National Grid
 Scale@A3: 1:10,000
 0 250 500 Metres
 0 250 500 Yards

REV	REMARK	DATE
	First Issue for PEIR	20/06/2019
A	Updated following PEIR consultations, for DCO	21/06/2021

Title: Designated Heritage Assets within the Study Area
 Document no: HOW04RH0027
 Created by: AZ
 Checked by: SM
 Approved by: CS



Licenses:
 © Historic England copyright 2021,
 Service Layer Credits: © OpenStreetMap (and) contributors, CC-BY-SA
 Contains OS data © Crown Copyright and database right 2020.
 © Crown copyright and database rights 2021. Ordnance Survey 0100031673. All rights reserved.



Hornsea Four

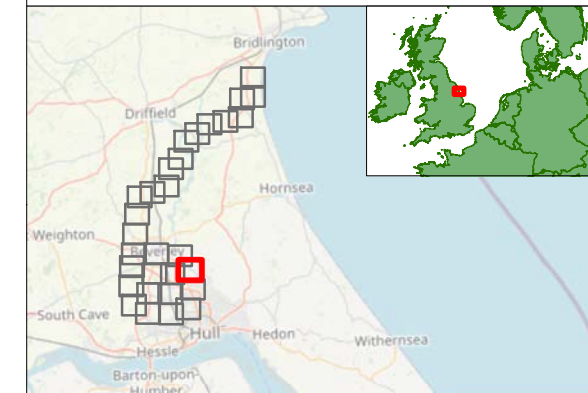
Figure 25

Designated Heritage Assets within the Study Area - Sheet 22 of 30

Historic Environment OnSS
 5km Study Area

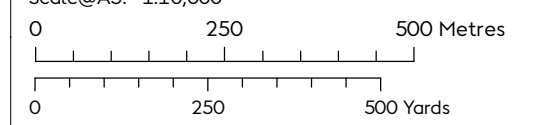
Listed Buildings

Grade II



Coordinate system: British National Grid

Scale@A3: 1:10,000

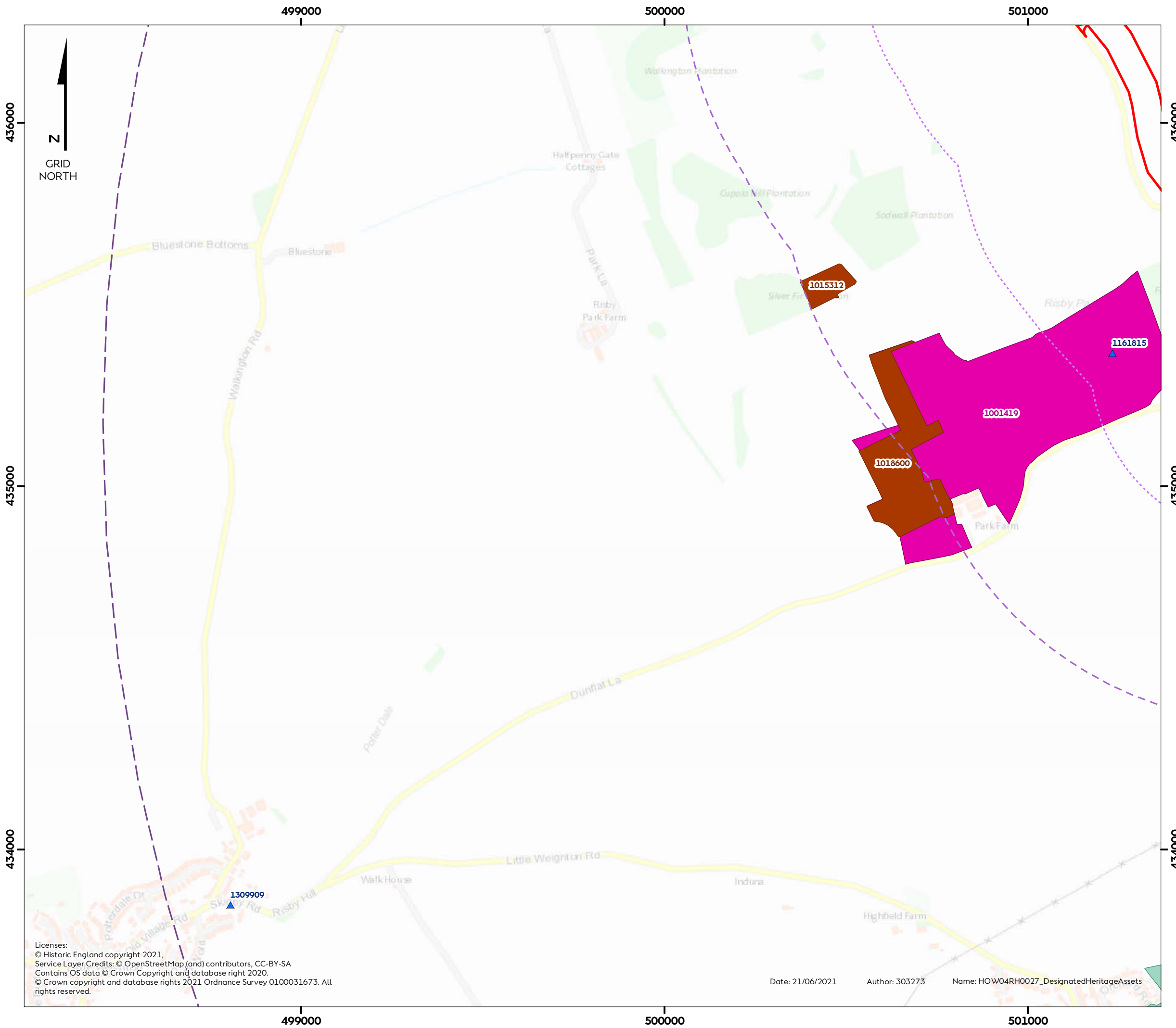


REV	REMARK	DATE
	First Issue for PEIR	20/06/2019
A	Updated following PEIR consultations, for DCO	21/06/2021

Title: Designated Heritage Assets within the Study Area
 Document no: HOW04RH0027
 Created by: AZ
 Checked by: SM
 Approved by: CS



Licenses:
 © Historic England copyright 2021,
 Service Layer Credits: © OpenStreetMap (and) contributors, CC-BY-SA
 Contains OS data © Crown Copyright and database right 2020.
 © Crown copyright and database rights 2021 Ordnance Survey 0100031673. All rights reserved.



Hornsea Four

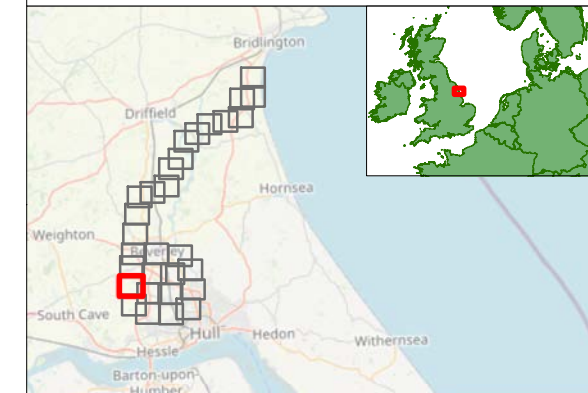
Figure 26

Designated Heritage Assets within the Study Area - Sheet 23 of 30

- Order Limits
- Historic Environment Onshore ECC 500m Study Area
- Historic Environment Onshore ECC 1km Study Area
- Historic Environment OnSS 5km Study Area
- Scheduled Monuments
- Parks and Gardens
- Conservation Areas

Listed Buildings

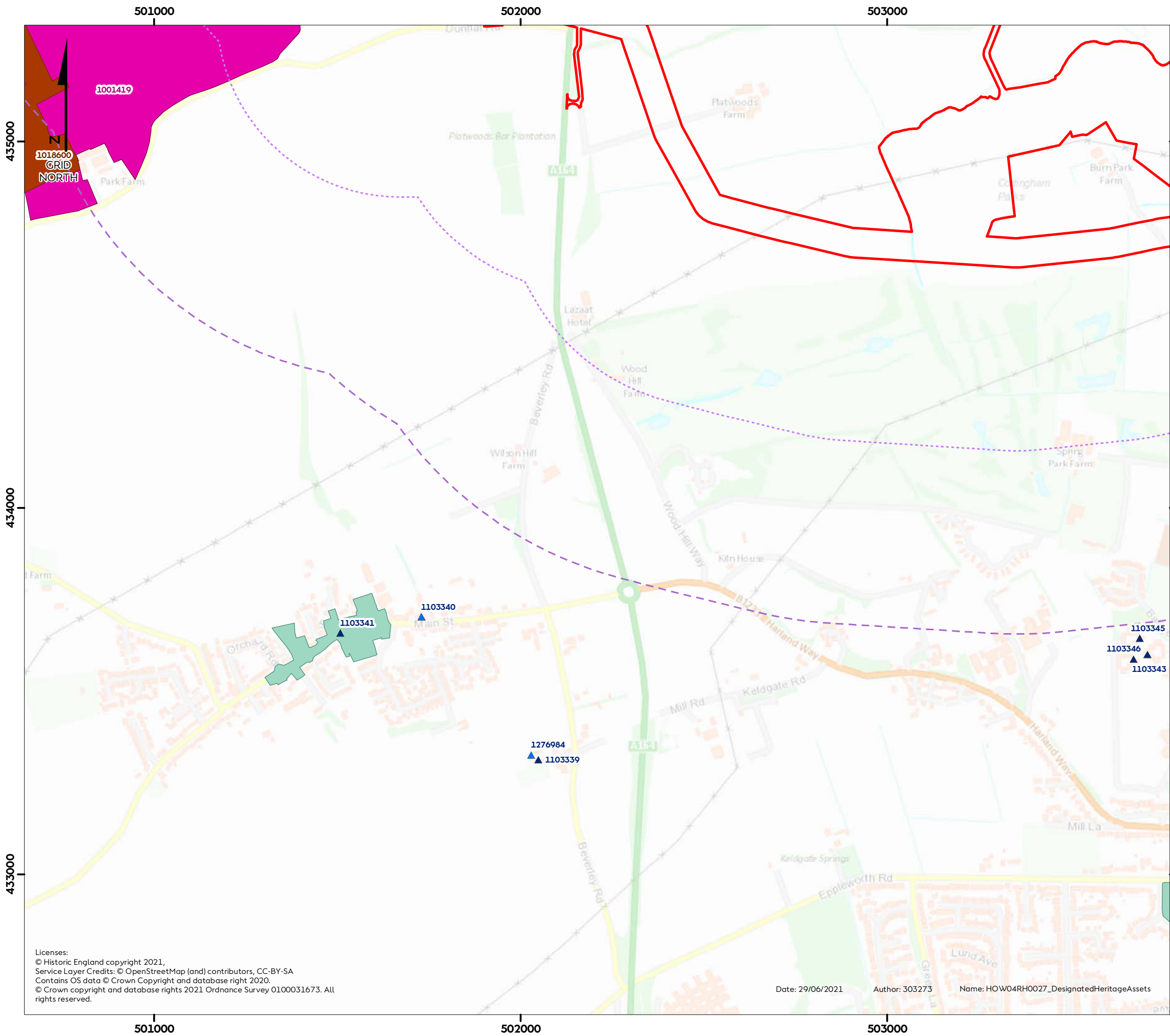
- ▲ Grade II



Coordinate system: British National Grid
 Scale@A3: 1:10,000

REV	REMARK	DATE
	First Issue for PEIR	20/06/2019
A	Updated following PEIR consultations, for DCO	21/06/2021

Licenses:
 © Historic England copyright 2021,
 Service Layer Credits: © OpenStreetMap (and) contributors, CC-BY-SA
 Contains OS data © Crown Copyright and database right 2020.
 © Crown copyright and database rights 2021 Ordnance Survey 0100031673. All rights reserved.

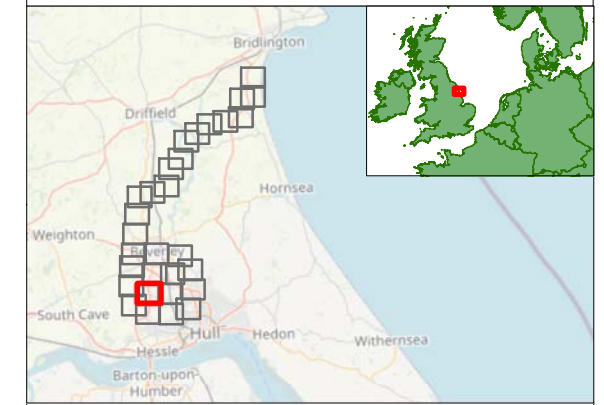


Hornsea Four

Figure 27

Designated Heritage Assets within the Study Area - Sheet 24 of 30

- Order Limits
 - Historic Environment Onshore ECC 500m Study Area
 - Historic Environment Onshore ECC 1km Study Area
 - Historic Environment OnSS 5km Study Area
 - Scheduled Monuments
 - Parks and Gardens
 - Conservation Areas
- Listed Buildings**
- Grade II*
 - Grade II



Coordinate system: British National Grid
 Scale@A3: 1:10,000

0 250 500 Metres

0 250 500 Yards

REV	REMARK	DATE
	First Issue for PEIR	20/06/2019
A	Updated following PEIR consultations, for DCO	29/06/2021

Title: Designated Heritage Assets within the Study Area
 Document no: HOW04RH0027
 Created by: AZ
 Checked by: SM
 Approved by: CS











Licenses:
 © Historic England copyright 2021,
 Service Layer Credits: © OpenStreetMap (and) contributors, CC-BY-SA
 Contains OS data © Crown Copyright and database right 2020.
 © Crown copyright and database rights 2021 Ordnance Survey 0100031673. All rights reserved.



Hornsea Four

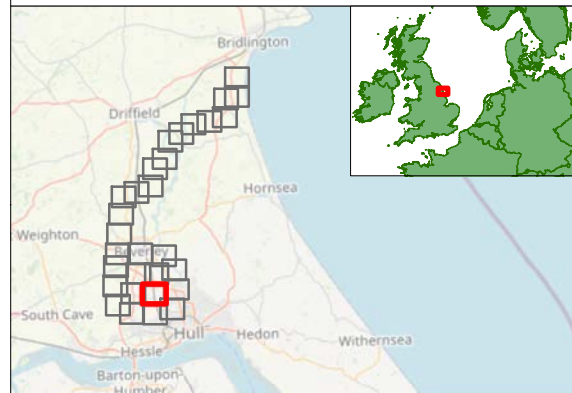
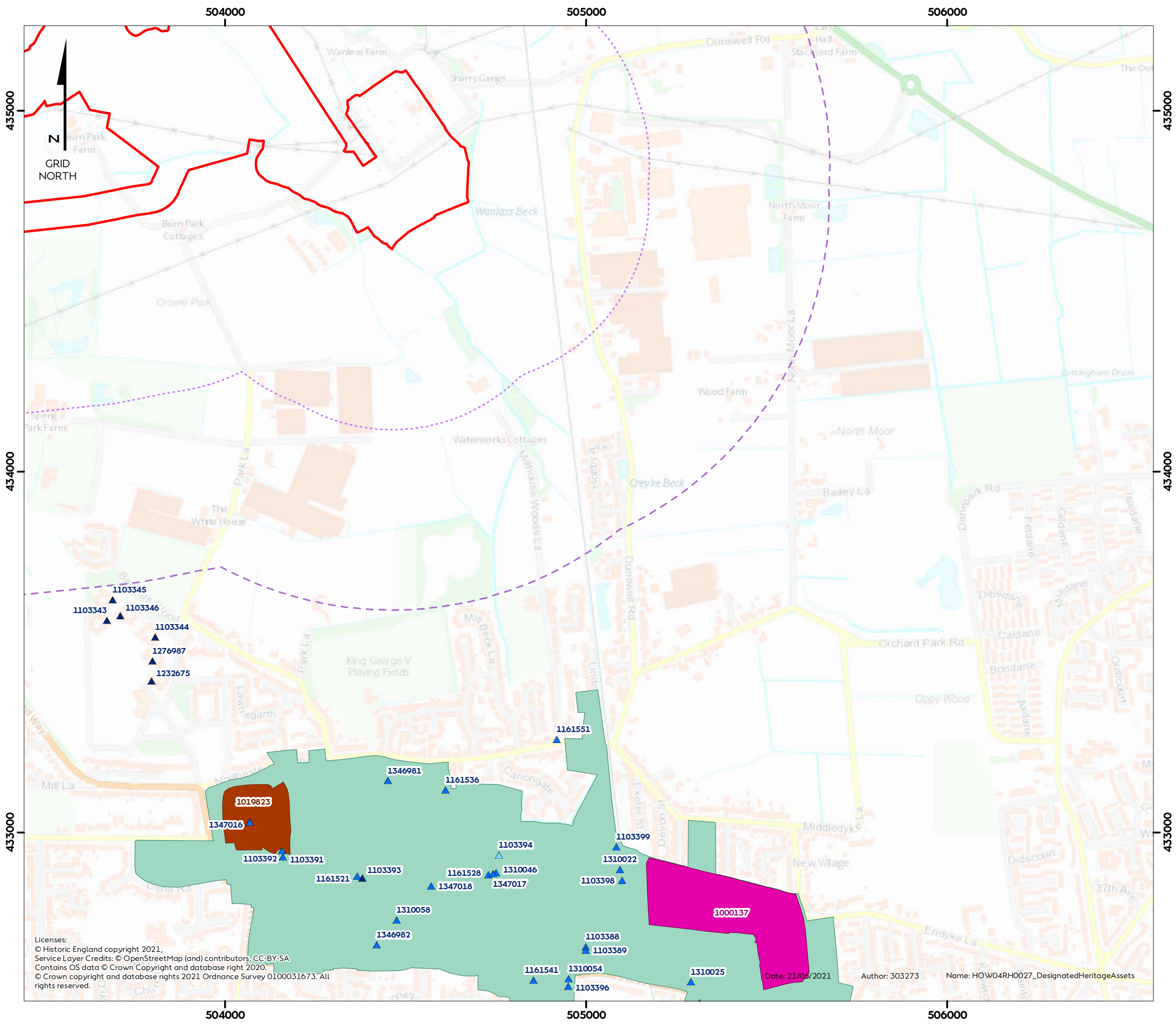
Figure 28

Designated Heritage Assets within the Study Area - Sheet 25 of 30

-  Order Limits
-  Historic Environment Onshore ECC 500m Study Area
-  Historic Environment Onshore ECC 1km Study Area
-  Historic Environment OnSS 5km Study Area
-  Scheduled Monuments
-  Parks and Gardens
-  Conservation Areas

Listed Buildings

-  Grade I
-  Grade II*
-  Grade II



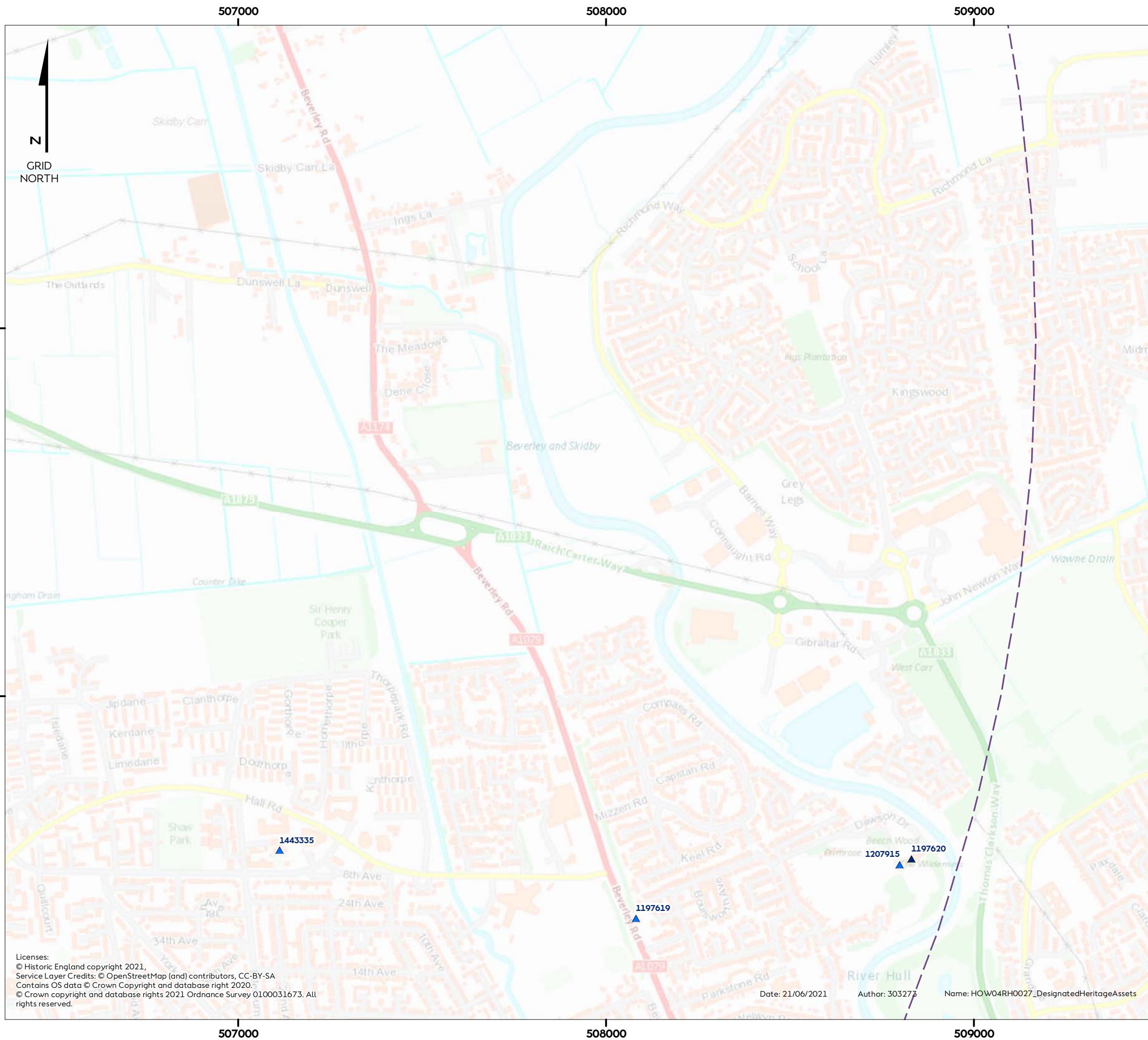
Coordinate system: British National Grid
 Scale@A3: 1:10,000
 0 250 500 Metres
 0 250 500 Yards

REV	REMARK	DATE
	First Issue for PEIR	20/06/2019
A	Updated following PEIR consultations, for DCO	21/06/2021

Title: Designated Heritage Assets within the Study Area
 Document no: HOW04RH0027
 Created by: AZ
 Checked by: SM
 Approved by: CS




Licenses:
 © Historic England copyright 2021,
 Service Layer Credits: © OpenStreetMap (and) contributors, CC-BY-SA
 Contains OS data © Crown Copyright and database right 2020.
 © Crown copyright and database rights 2021 Ordnance Survey 0100031673. All rights reserved.





Hornsea Four

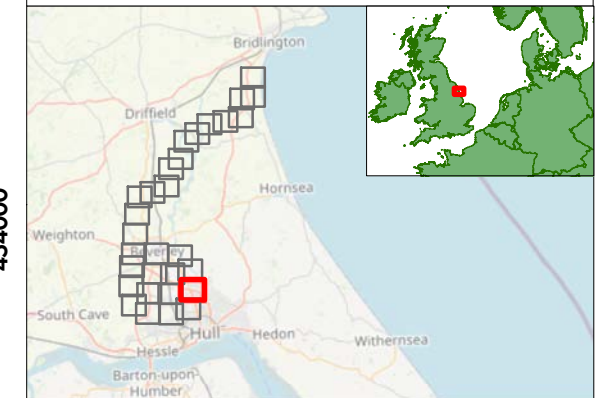
Figure 29

Designated Heritage Assets within the Study Area - Sheet 26 of 30

-  Historic Environment OnSS
-  5km Study Area

Listed Buildings

-  Grade II*
-  Grade II



Coordinate system: British National Grid

Scale@A3: 1:10,000

0 250 500 Metres

0 250 500 Yards

REV	REMARK	DATE
	First Issue for PEIR	20/06/2019
A	Updated following PEIR consultations, for DCO	21/06/2021

Title: Designated Heritage Assets within the Study Area
 Document no: HOW04RH0027
 Created by: AZ
 Checked by: SM
 Approved by: CS

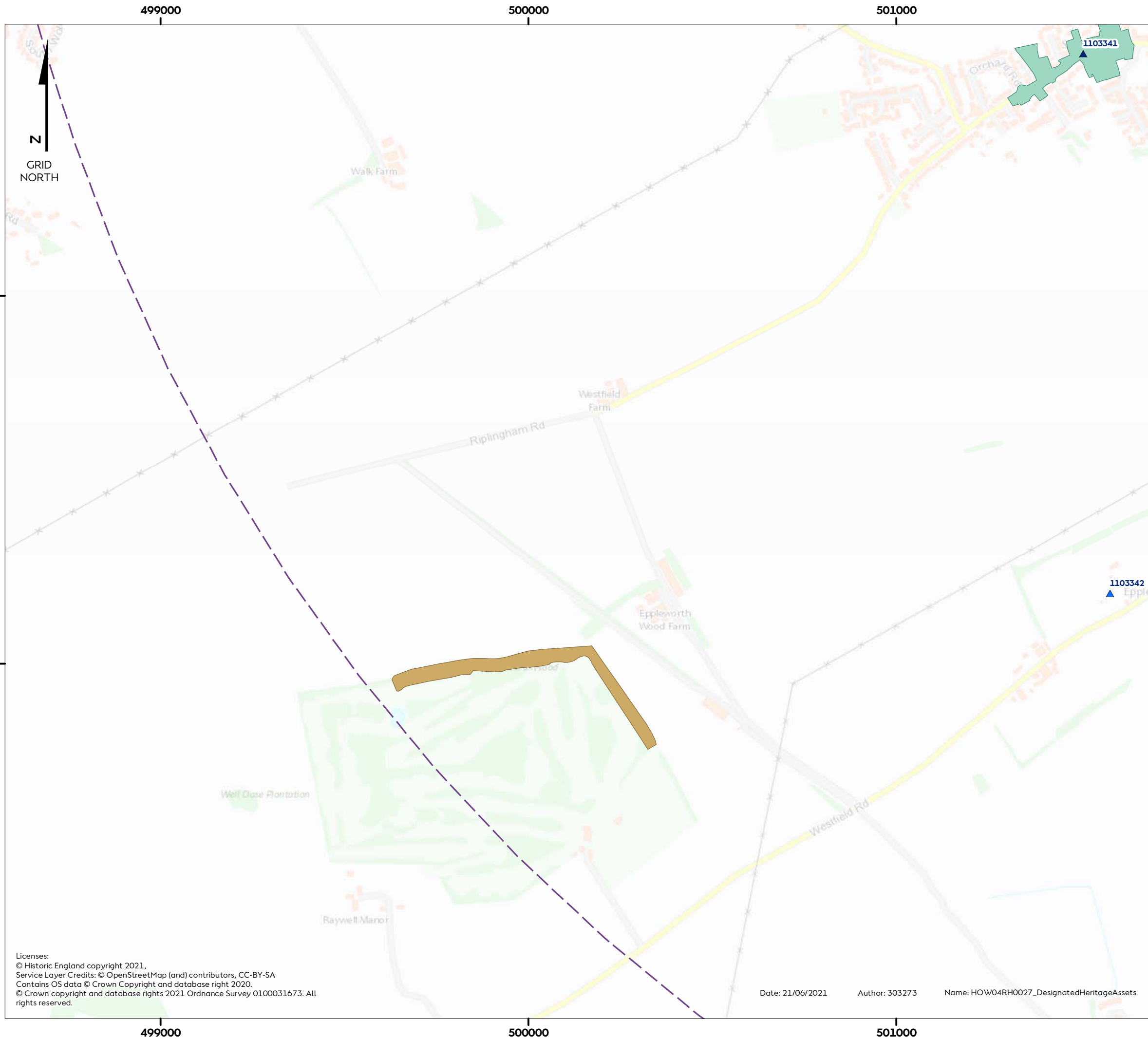


Licenses:
 © Historic England copyright 2021,
 Service Layer Credits: © OpenStreetMap (and) contributors, CC-BY-SA
 Contains OS data © Crown Copyright and database right 2020.
 © Crown copyright and database rights 2021 Ordnance Survey 0100031673. All rights reserved.

Date: 21/06/2021

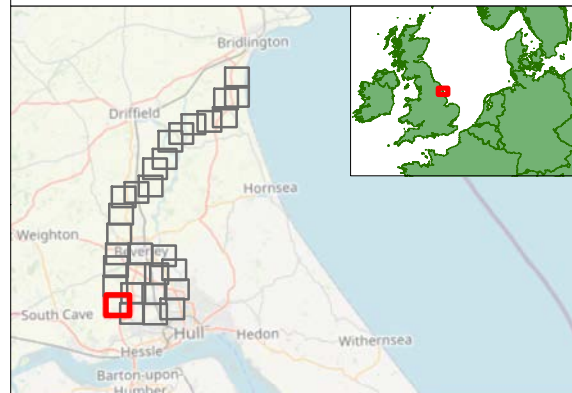
Author: 303273

Name: HOW04RH0027_DesignatedHeritageAssets



Hornsea Four
Figure 30
 Designated Heritage Assets within
 the Study Area - Sheet 27 of 30

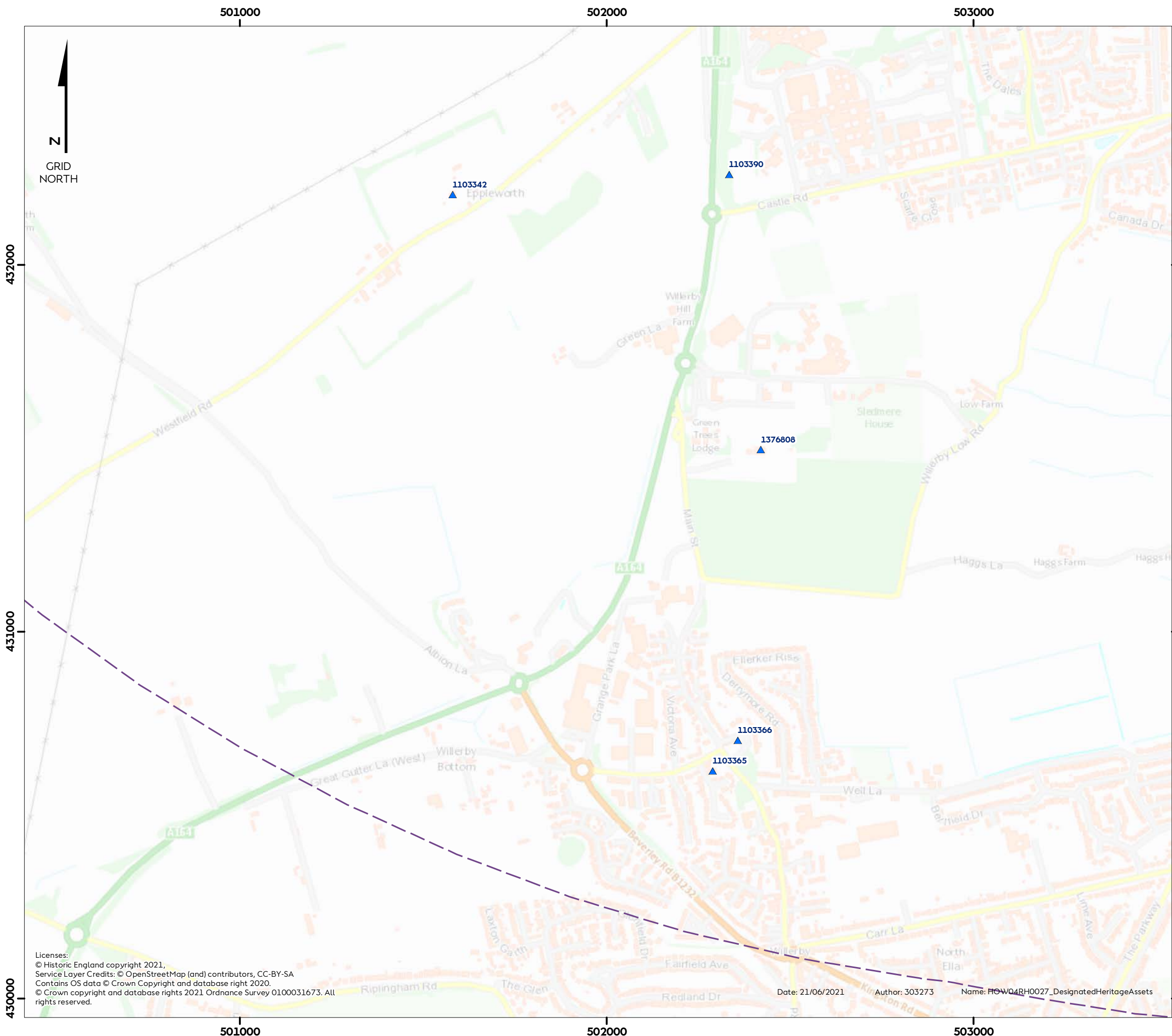
- Historic Environment OnSS
- 5km Study Area
- Ancient Woodland
- Conservation Areas
- Listed Buildings**
- Grade II*
- Grade II



Coordinate system: British National Grid
 Scale@A3: 1:10,000

REV	REMARK	DATE
	First Issue for PEIR	20/06/2019
A	Updated following PEIR consultations, for DCO	21/06/2021

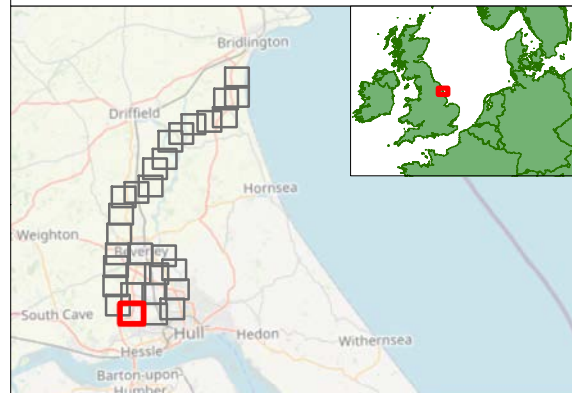
Licenses:
 © Historic England copyright 2021,
 Service Layer Credits: © OpenStreetMap (and) contributors, CC-BY-SA
 Contains OS data © Crown Copyright and database right 2020.
 © Crown copyright and database rights 2021 Ordnance Survey 0100031673. All rights reserved.



Hornsea Four

Figure 31
Designated Heritage Assets within
the Study Area - Sheet 28 of 30

- Historic Environment OnSS
- 5km Study Area
- Listed Buildings**
- Grade II

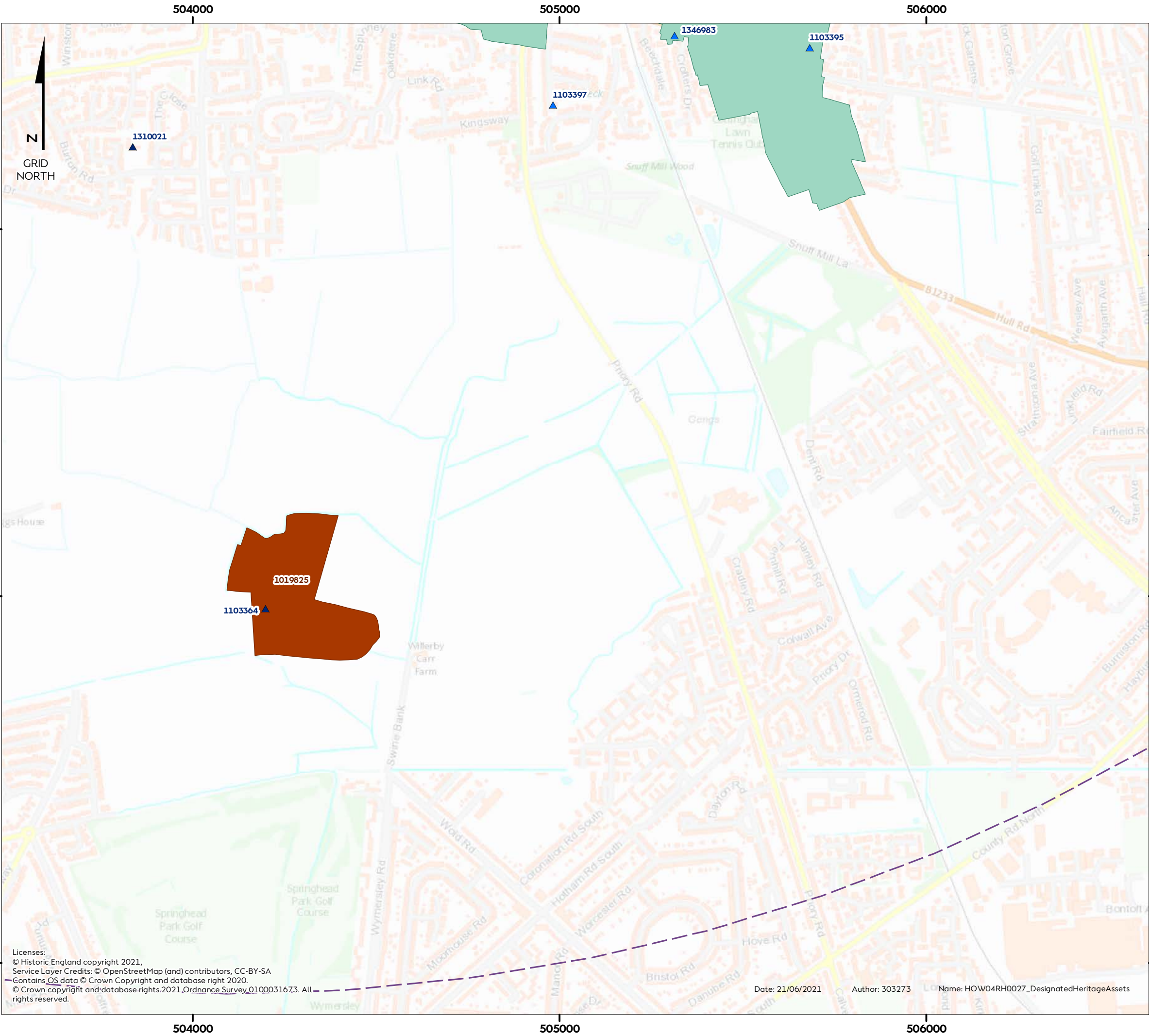


Coordinate system: British National Grid
Scale@A3: 1:10,000

REV	REMARK	DATE
	First Issue for PEIR	20/06/2019
A	Updated following PEIR consultations, for DCO	21/06/2021

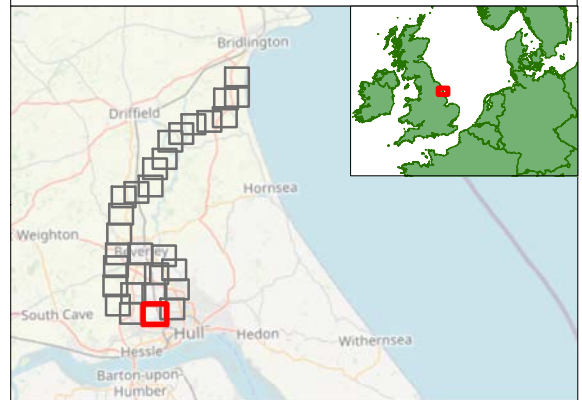
Licenses:
© Historic England copyright 2021,
Service Layer Credits: © OpenStreetMap (and) contributors, CC-BY-SA
Contains OS data © Crown Copyright and database right 2020.
© Crown copyright and database rights 2021 Ordnance Survey 0100031673. All rights reserved.





Hornsea Four
 Figure 32
 Designated Heritage Assets within
 the Study Area - Sheet 29 of 30

- Historic Environment OnSS
 - 5km Study Area
 - Scheduled Monuments
 - Conservation Areas
- Listed Buildings**
- Grade II*
 - Grade II



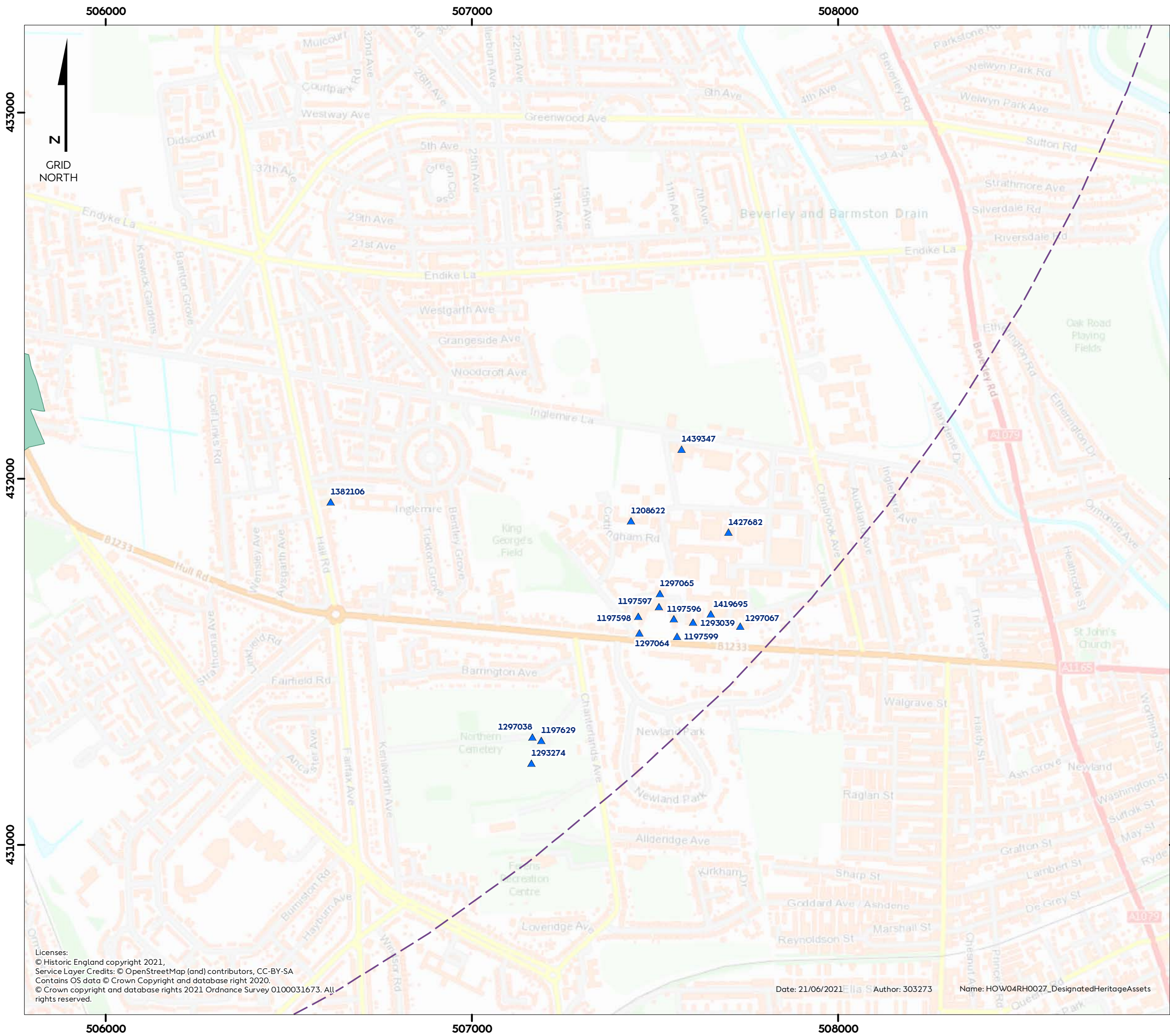
Coordinate system: British National Grid
 Scale@A3: 1:10,000

0 250 500 Metres

0 250 500 Yards

REV	REMARK	DATE
	First Issue for PEIR	20/06/2019
A	Updated following PEIR consultations, for DCO	21/06/2021

Licenses:
 © Historic England copyright 2021,
 Service Layer Credits: © OpenStreetMap (and) contributors, CC-BY-SA
 Contains OS data © Crown Copyright and database right 2020.
 © Crown copyright and database rights.2021.Ordnance Survey_0100031673. All rights reserved.

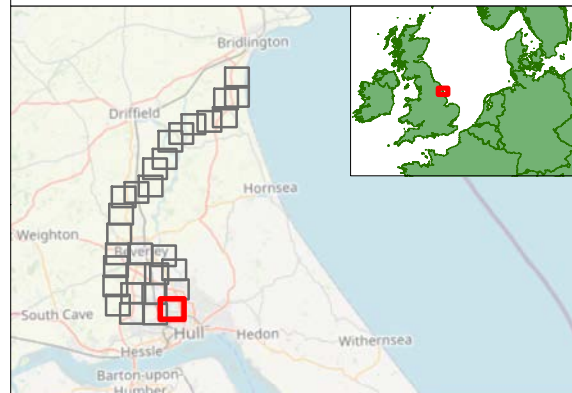


Hornsea Four

Figure 33

Designated Heritage Assets within the Study Area - Sheet 30 of 30


- Historic Environment OnSS
- 5km Study Area
- Conservation Areas
- Listed Buildings**
- Grade II



Coordinate system: British National Grid
 Scale@A3: 1:10,000
 0 250 500 Metres
 0 250 500 Yards

REV	REMARK	DATE
	First Issue for PEIR	20/06/2019
A	Updated following PEIR consultations, for DCO	21/06/2021

Title: Designated Heritage Assets within the Study Area
 Document no: HOW04RH0027
 Created by: AZ
 Checked by: SM
 Approved by: CS



Licenses:
 © Historic England copyright 2021,
 Service Layer Credits: © OpenStreetMap (and) contributors, CC-BY-SA
 Contains OS data © Crown Copyright and database right 2020.
 © Crown copyright and database rights 2021 Ordnance Survey 0100031673. All rights reserved.

515000

516000

517000



463000

463000

462000

462000

515000








516000

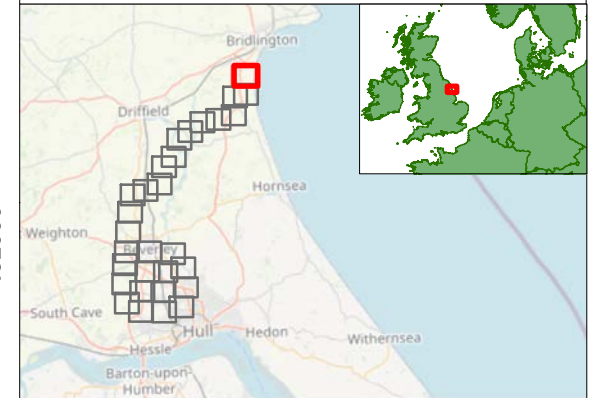
517000

Hornsea Four

Figure 34

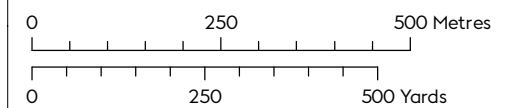
Non-designated Heritage Assets within the Study Area - Sheet 1 of 30

-  Order Limits
-  Historic Environment Onshore ECC 500m Study Area
-  Historic Environment Onshore ECC 1km Study Area
-  HER Findspots
-  HER Monuments points
-  HER Monuments lines
-  HER Monuments polys



Coordinate system: British National Grid

Scale@A3: 1:10,000



REV	REMARK	DATE
	First Issue for PEIR	20/06/2019
A	Updated following PEIR consultations, for DCO	19/07/2021

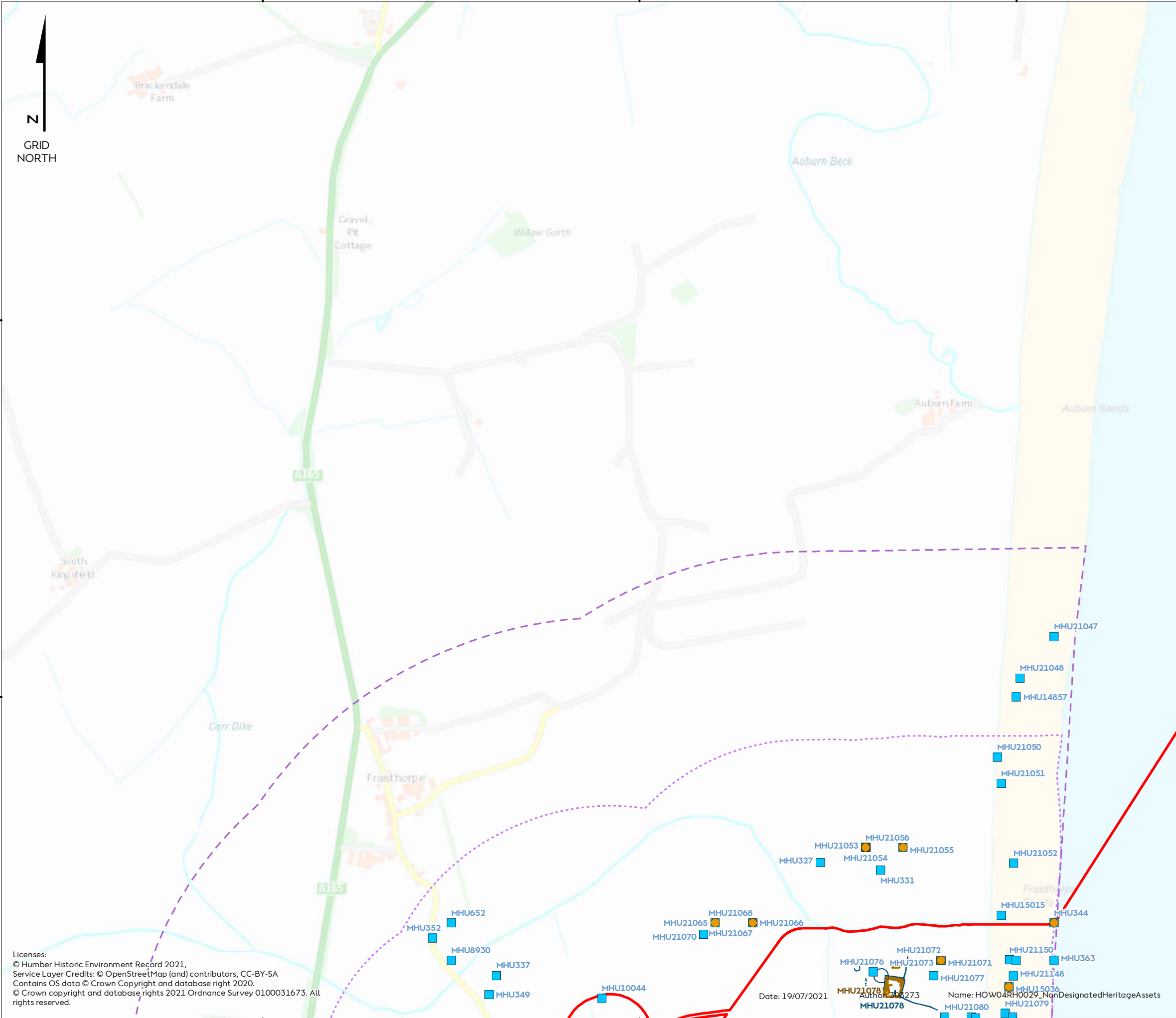
Title: Non-designated Heritage Assets within the Study Area
 Document no: HOW04RH0029
 Created by: AZ
 Checked by: SM
 Approved by: CS

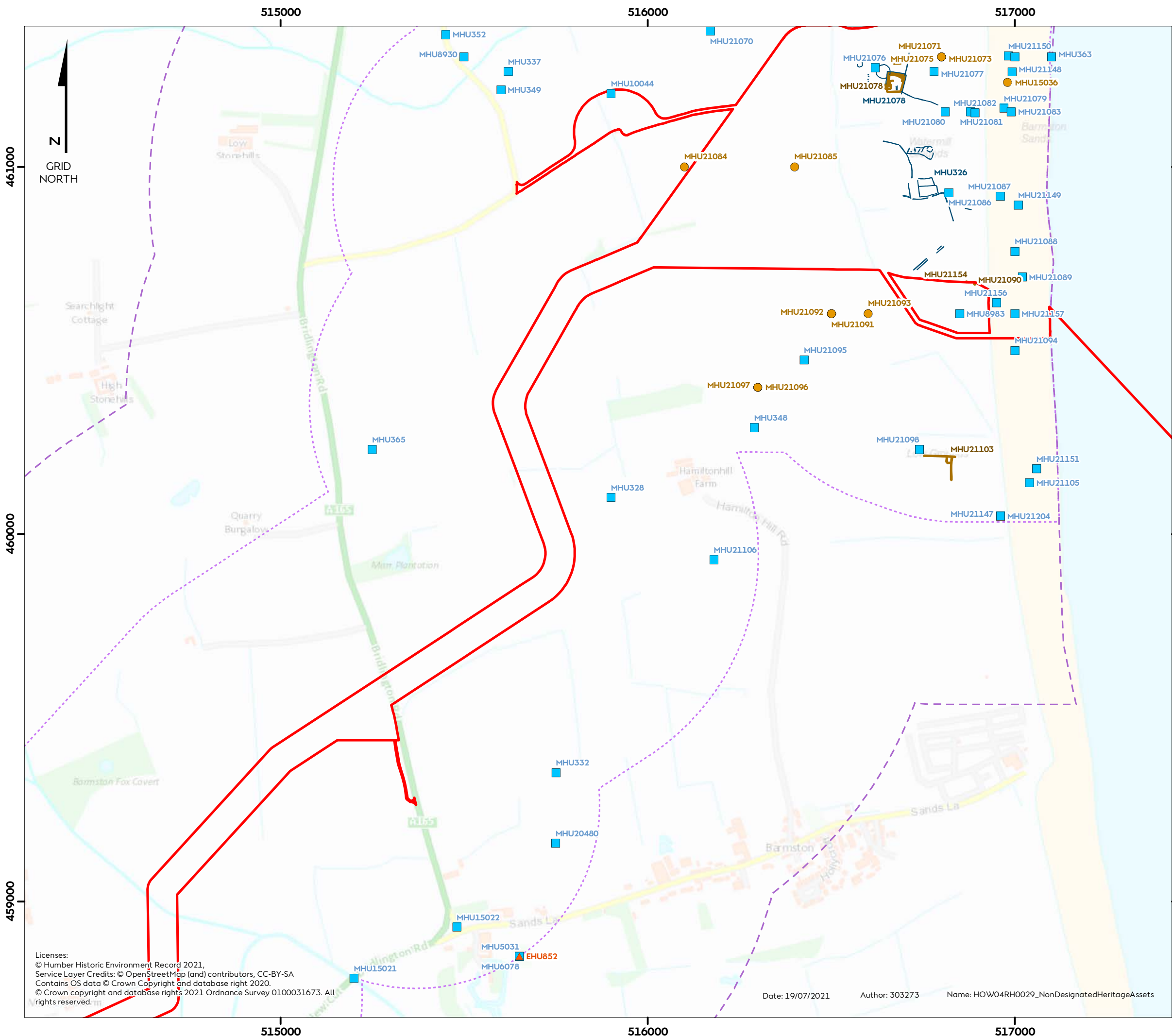


Licenses:
 © Humber Historic Environment Record 2021,
 Service Layer Credits: © OpenStreetMap (and) contributors, CC-BY-SA
 Contains OS data © Crown Copyright and database right 2020.
 © Crown copyright and database rights 2021 Ordnance Survey 0100031673. All rights reserved.

Date: 19/07/2021

Author: 306273
 Name: HOW04RH0029_NonDesignatedHeritageAssets
 MHU21078



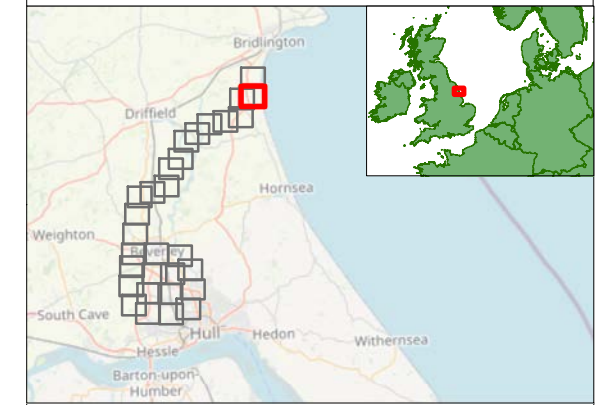


Hornsea Four

Figure 35

Non-designated Heritage Assets within the Study Area - Sheet 2 of 30

- Order Limits
- Historic Environment Onshore ECC 500m Study Area
- Historic Environment Onshore ECC 1km Study Area
- HER Findspots
- ▲ HER events points
- HER Monuments points
- HER Monuments lines
- HER Monuments polys



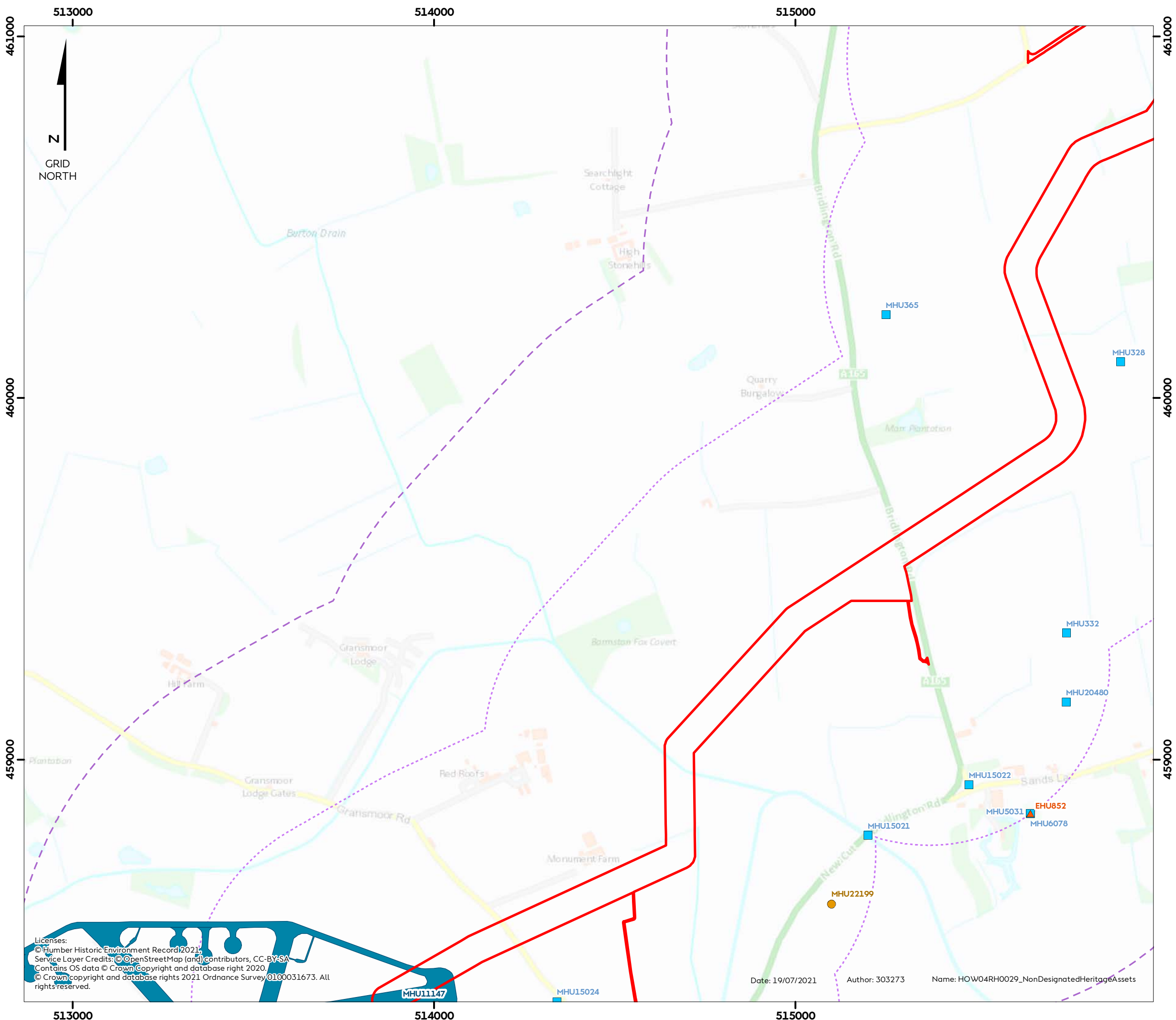
Coordinate system: British National Grid
 Scale@A3: 1:10,000

0 250 500 Metres
 0 250 500 Yards

REV	REMARK	DATE
	First Issue for PEIR	20/06/2019
A	Updated following PEIR consultations, for DCO	19/07/2021

Title: Non-designated Heritage Assets within the Study Area
 Document no: HOW04RH0029
 Created by: AZ
 Checked by: SM
 Approved by: CS

Licenses:
 © Humber Historic Environment Record 2021,
 Service Layer Credits: © OpenStreetMap (and) contributors, CC-BY-SA
 Contains OS data © Crown Copyright and database right 2020.
 © Crown copyright and database rights 2021 Ordnance Survey 0100031673. All rights reserved.

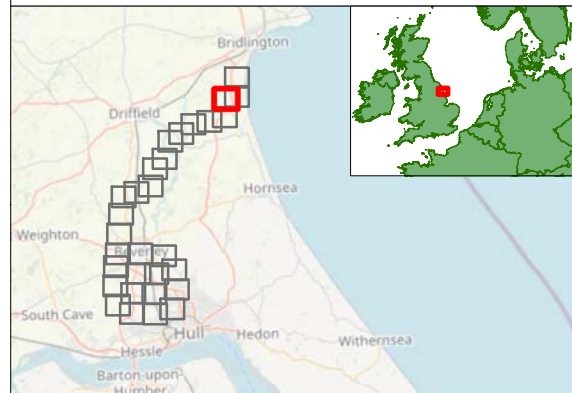


Hornsea Four

Figure 36

Non-designated Heritage Assets within the Study Area - Sheet 3 of 30

- Order Limits
- Historic Environment Onshore ECC 500m Study Area
- Historic Environment Onshore ECC 1km Study Area
- HER Findspots
- ▲ HER events points
- HER Monuments points
- HER Monuments polys



Coordinate system: British National Grid
 Scale@A3: 1:10,000
 0 250 500 Metres
 0 250 500 Yards

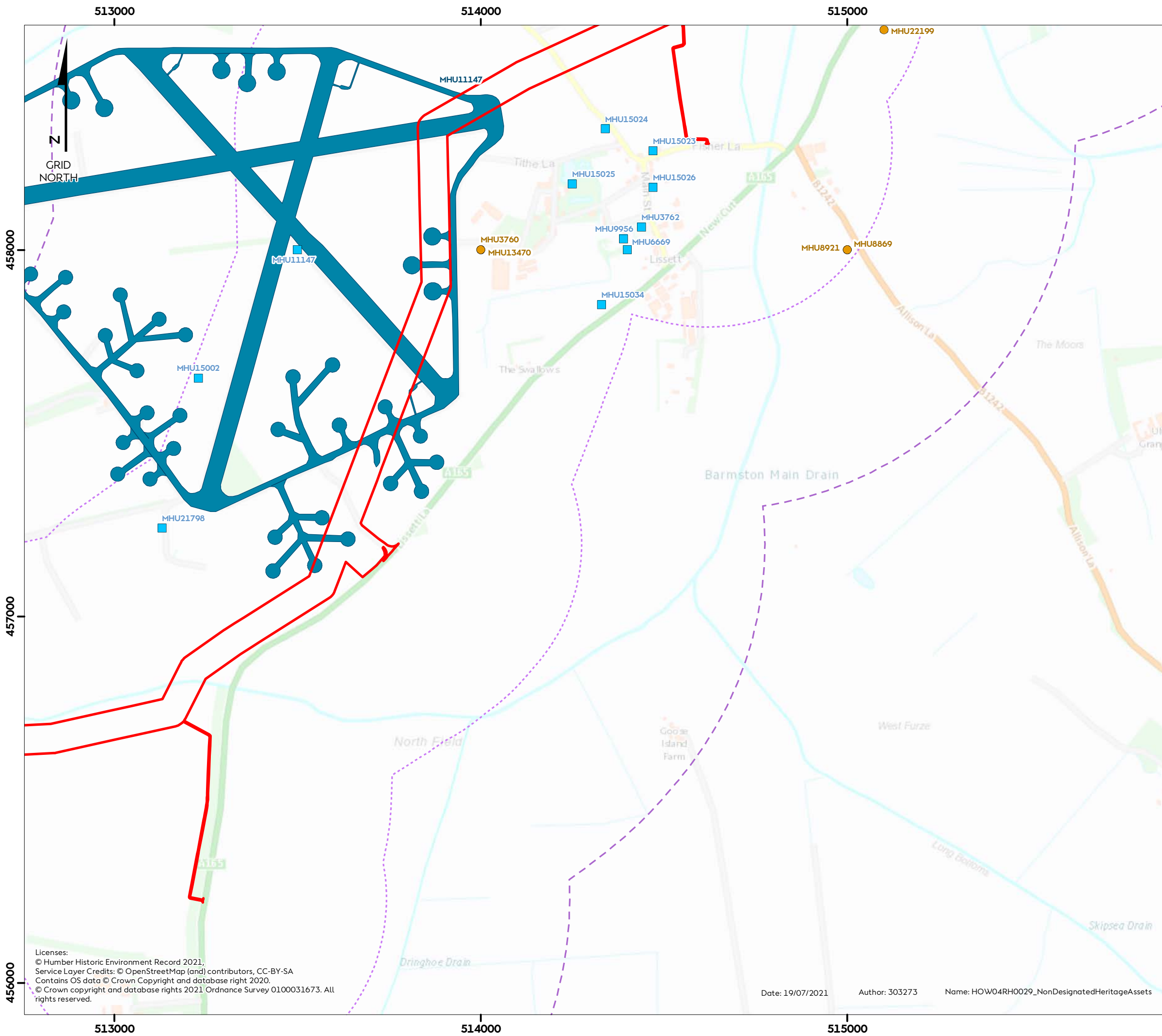
REV	REMARK	DATE
1	First Issue for PEIR	20/06/2019
A	Updated following PEIR consultations, for DCO	19/07/2021

Licenses:
 © Humber Historic Environment Record 2021,
 Service Layer Credits: © OpenStreetMap (and) contributors, CC-BY-SA
 Contains OS data © Crown Copyright and database right 2020.
 © Crown copyright and database rights 2021. Ordnance Survey 0100031673. All rights reserved.

Date: 19/07/2021 Author: 303273 Name: HOW04RH0029_NonDesignatedHeritageAssets

Title: Non-designated Heritage Assets within the Study Area
 Document no: HOW04RH0029
 Created by: AZ
 Checked by: SM
 Approved by: CS



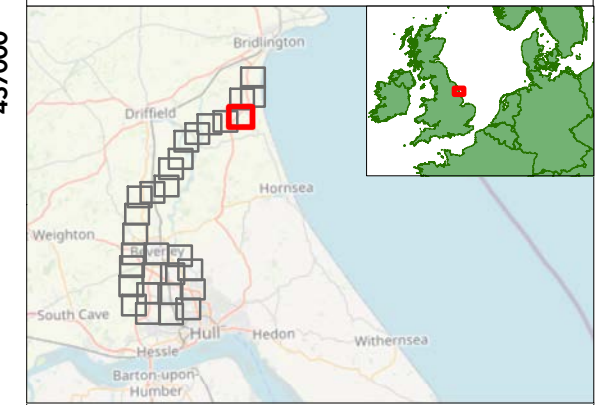



Hornsea Four

Figure 37

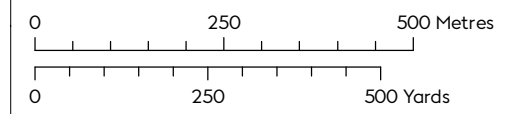
Non-designated Heritage Assets within the Study Area - Sheet 4 of 30

- Order Limits
- Historic Environment Onshore ECC 500m Study Area
- Historic Environment Onshore ECC 1km Study Area
- HER Findspots
- HER Monuments points
- HER Monuments polys



Coordinate system: British National Grid

Scale@A3: 1:10,000



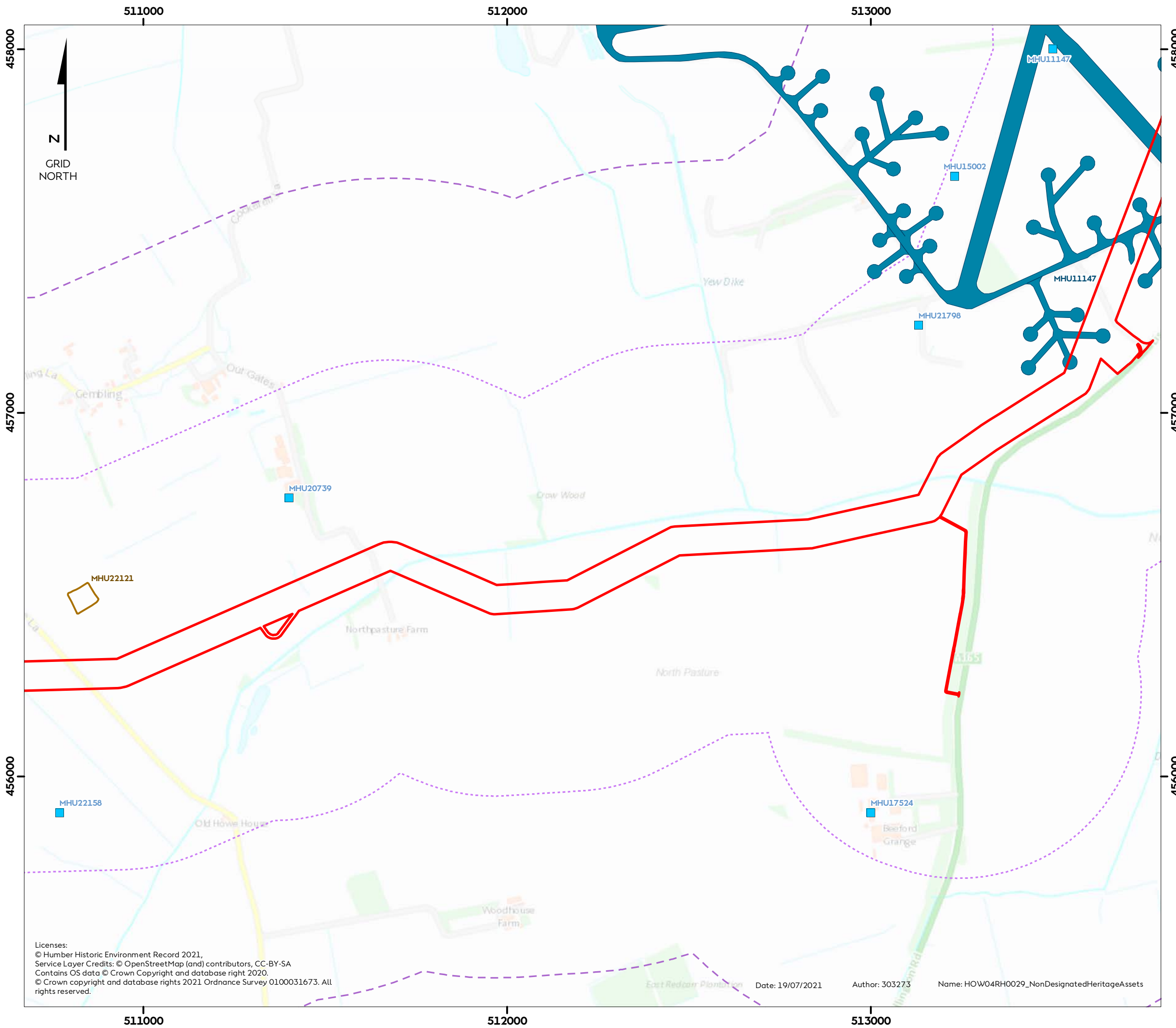
REV	REMARK	DATE
	First Issue for PEIR	20/06/2019
A	Updated following PEIR consultations, for DCO	19/07/2021

Title: Non-designated Heritage Assets within the Study Area
 Document no: HOW04RH0029
 Created by: AZ
 Checked by: SM
 Approved by: CS



Licenses:
 © Humber Historic Environment Record 2021.
 © Crown Copyright and database right 2020.
 Contains OS data © Crown Copyright and database right 2020.
 © Crown copyright and database rights 2021 Ordnance Survey 0100031673. All rights reserved.

Date: 19/07/2021 Author: 303273 Name: HOW04RH0029_NonDesignatedHeritageAssets

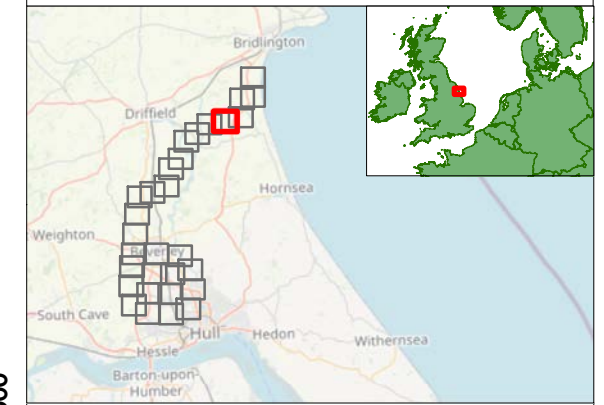


Hornsea Four

Figure 38

Non-designated Heritage Assets within the Study Area - Sheet 5 of 30

- Order Limits
- Historic Environment Onshore ECC 500m Study Area
- Historic Environment Onshore ECC 1km Study Area
- HER Monuments points
- HER Monuments lines
- HER Monuments polys



Coordinate system: British National Grid
 Scale@A3: 1:10,000

0 250 500 Metres
 0 250 500 Yards

REV	REMARK	DATE
	First Issue for PEIR	20/06/2019
A	Updated following PEIR consultations, for DCO	19/07/2021

Title: Non-designated Heritage Assets within the Study Area
 Document no: HOW04RH0029
 Created by: AZ
 Checked by: SM
 Approved by: CS

Licenses:
 © Humber Historic Environment Record 2021,
 Service Layer Credits: © OpenStreetMap (and) contributors, CC-BY-SA
 Contains OS data © Crown Copyright and database right 2020.
 © Crown copyright and database rights 2021 Ordnance Survey 0100031673. All rights reserved.

509000









510000

511000

Hornsea Four

Figure 39

Non-designated Heritage Assets within the Study Area - Sheet 6 of 30

-  Order Limits
-  Historic Environment Onshore ECC 500m Study Area
-  Historic Environment Onshore ECC 1km Study Area
-  HER events points
-  HER Monuments points
-  HER Event lines
-  HER Monuments lines
-  HER Monuments polys



GRID NORTH

457000

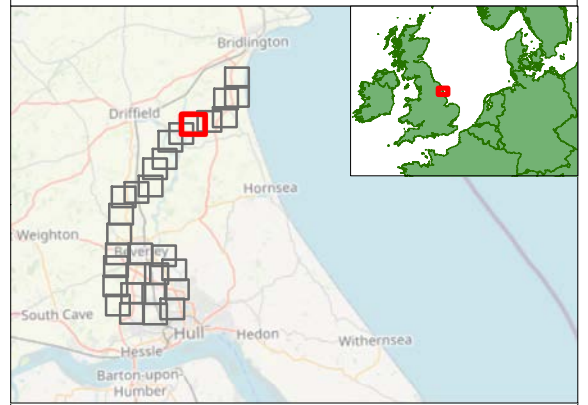
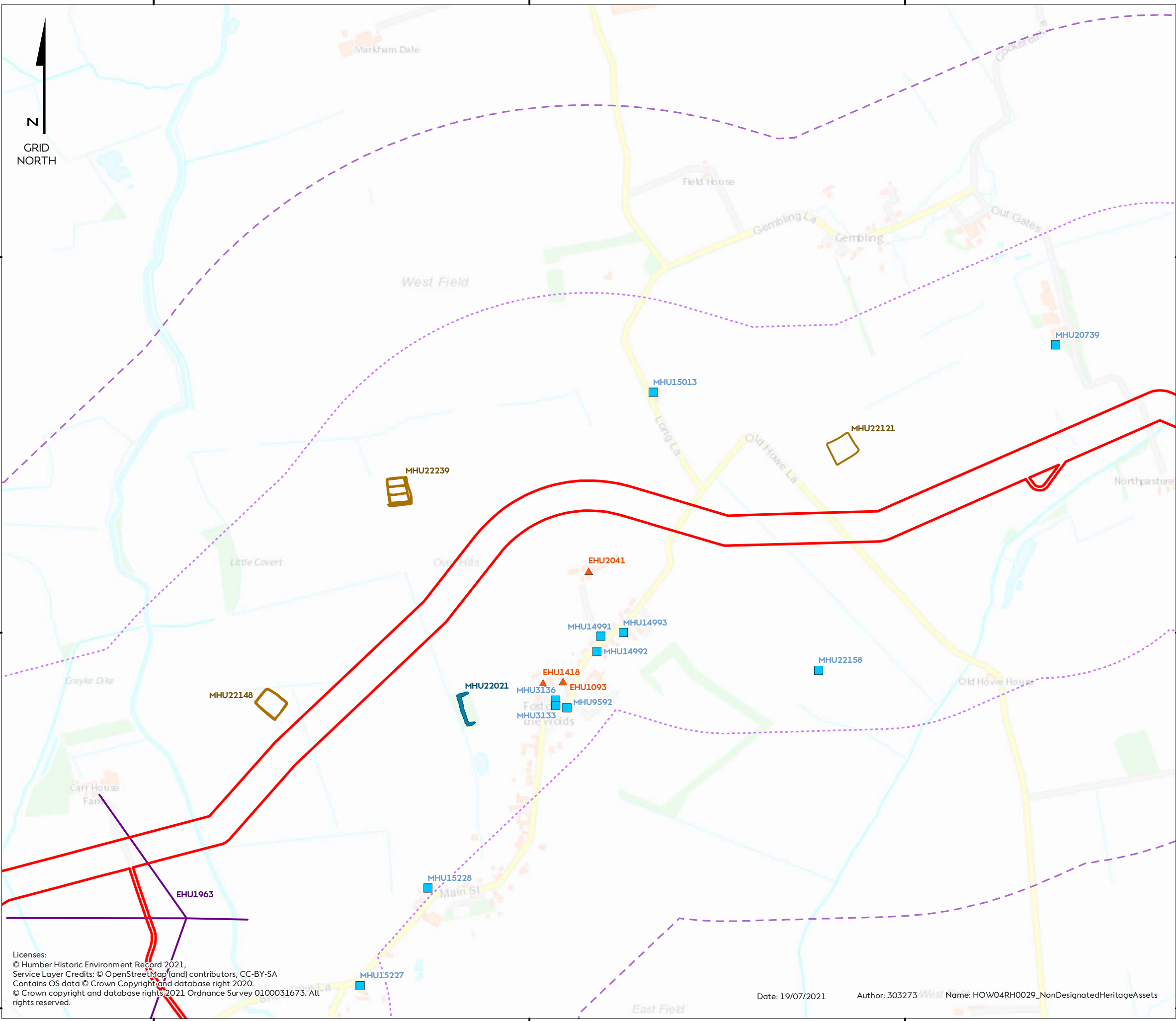
457000

456000

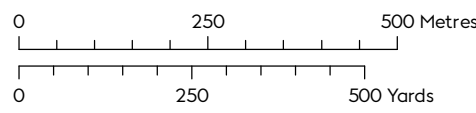
456000

455000

455000



Coordinate system: British National Grid
 Scale@A3: 1:10,000



0 250 500 Metres
 0 250 500 Yards

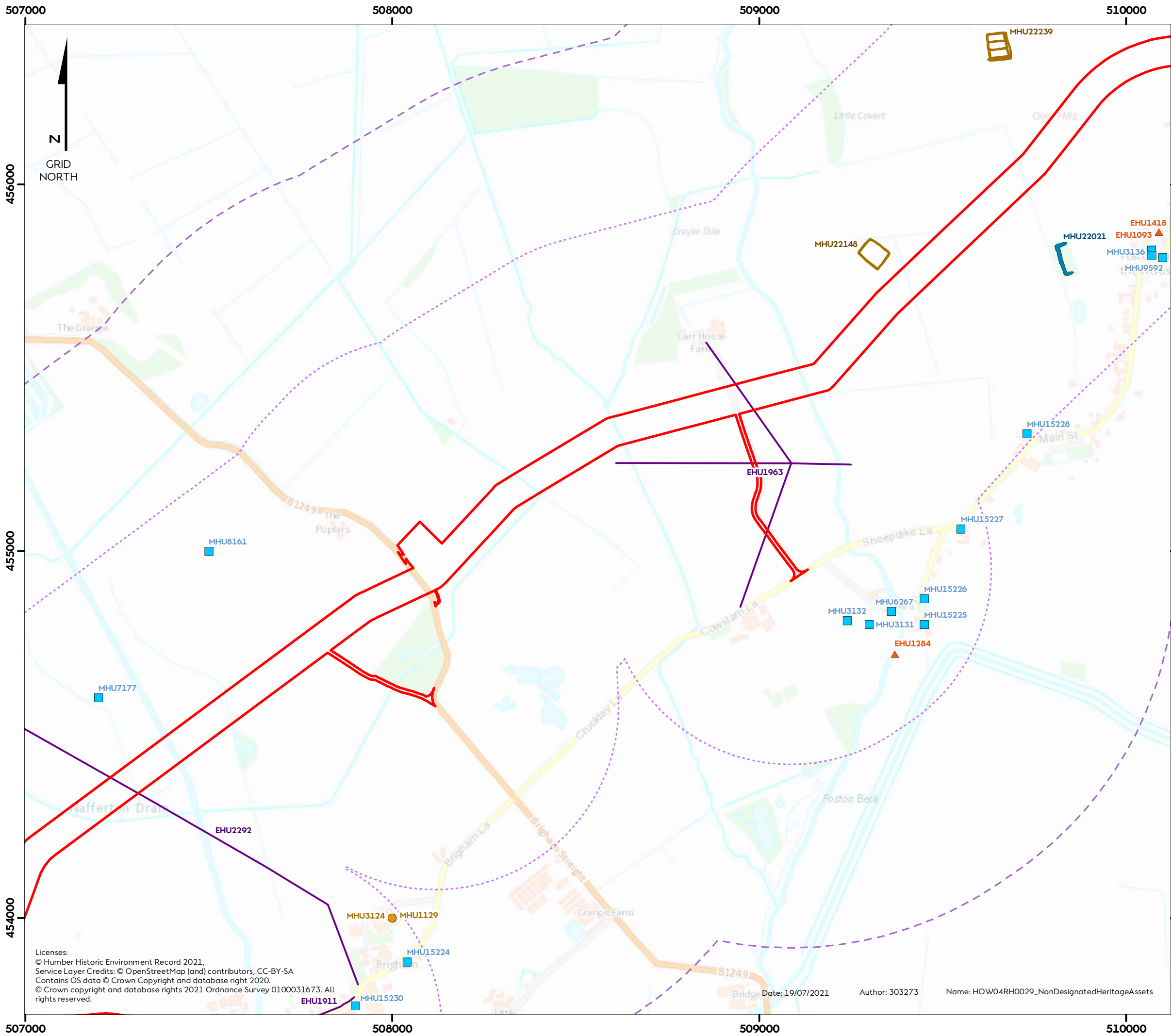
REV	REMARK	DATE
	First Issue for PEIR	20/06/2019
A	Updated following PEIR consultations, for DCO	19/07/2021

Licenses:
 © Humber Historic Environment Record 2021,
 Service Layer Credits: © OpenStreetMap (and) contributors, CC-BY-SA
 Contains OS data © Crown Copyright and database right 2020.
 © Crown copyright and database rights 2021 Ordnance Survey 0100031673. All rights reserved.

Date: 19/07/2021 Author: 303273 West Name: HOW04RH0029_NonDesignatedHeritageAssets

Title: Non-designated Heritage Assets within the Study Area
 Document no: HOW04RH0029
 Created by: AZ
 Checked by: SM
 Approved by: CS



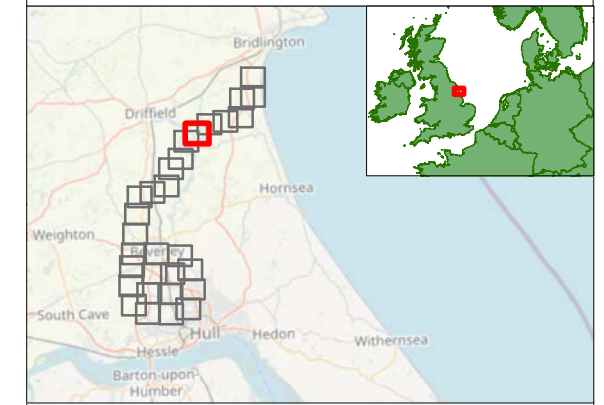



Hornsea Four

Figure 40

Non-designated Heritage Assets within the Study Area - Sheet 7 of 30

- Order Limits
- Historic Environment Onshore ECC 500m Study Area
- Historic Environment Onshore ECC 1km Study Area
- HER Findspots
- ▲ HER events points
- HER Monuments points
- HER Event lines
- HER Monuments lines
- ▭ HER Monuments polys



Coordinate system: British National Grid
 Scale@A3: 1:10,000

REV	REMARK	DATE
1	First Issue for PEIR	20/06/2019
A	Updated following PEIR consultations, for DCO	19/07/2021

Licenses:
 © Humber Historic Environment Record 2021,
 Service Layer Credits: © OpenStreetMap (and) contributors, CC-BY-SA
 Contains OS data © Crown Copyright and database right 2020.
 © Crown copyright and database rights 2021 Ordnance Survey 0100031673. All rights reserved.

Date: 19/07/2021 Author: 303273 Name: HOW04RH0029_NonDesignatedHeritageAssets

Title: Non-designated Heritage Assets within the Study Area
 Document no: HOW04RH0029
 Created by: AZ
 Checked by: SM
 Approved by: CS

506000

507000

508000

455000

455000

454000

454000

453000

453000

506000

507000







508000

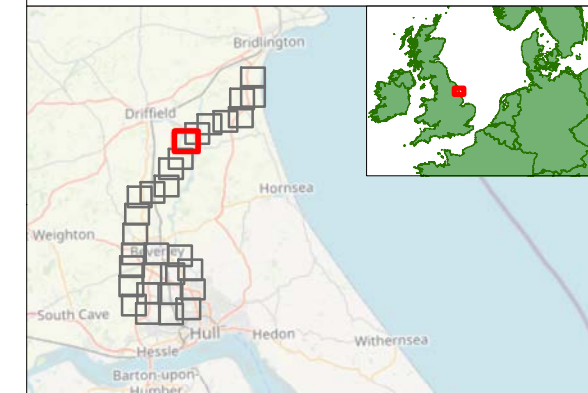
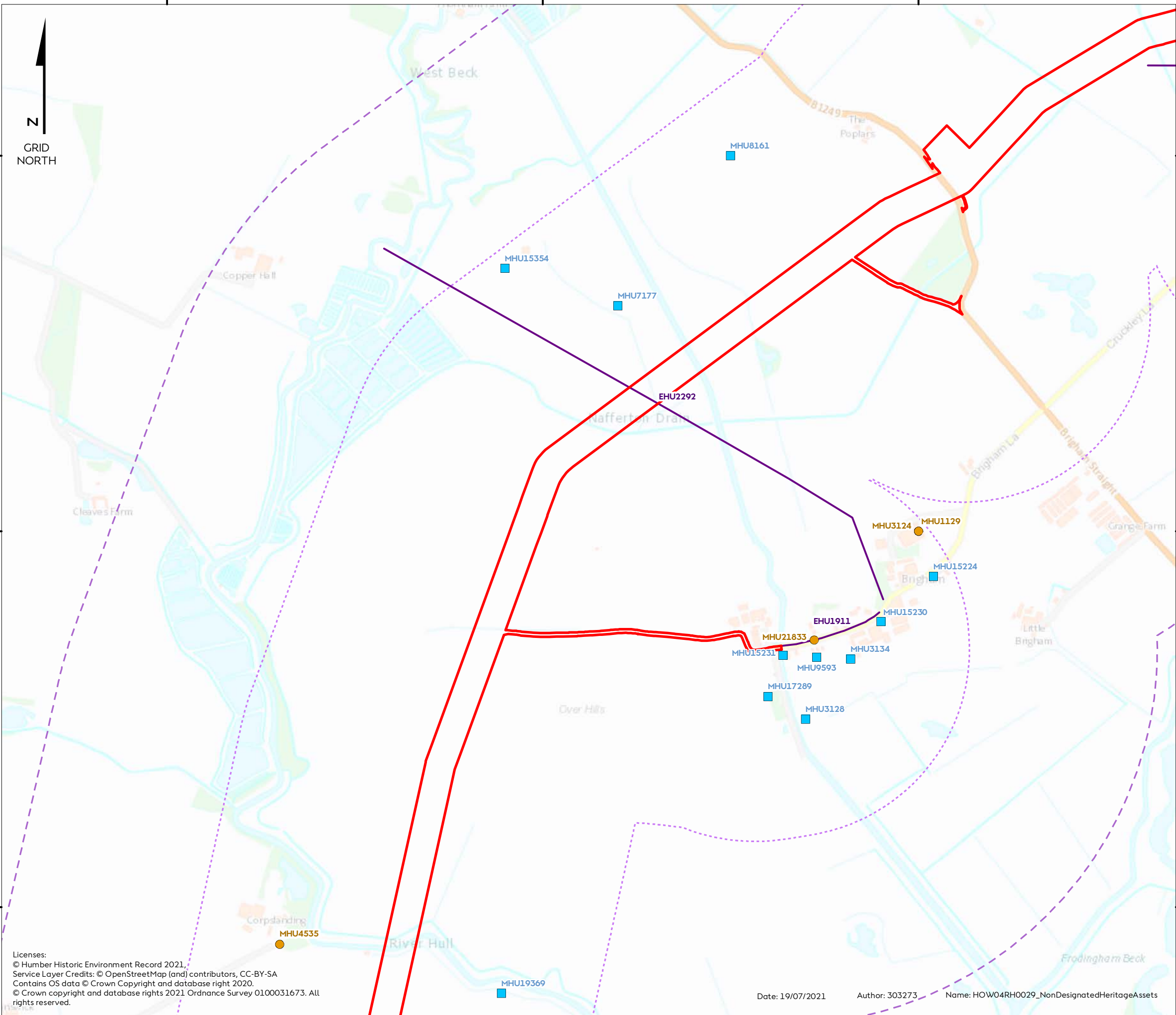


Hornsea Four

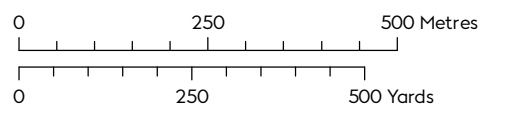
Figure 41

Non-designated Heritage Assets within the Study Area - Sheet 8 of 30

-  Order Limits
-  Historic Environment Onshore ECC 500m Study Area
-  Historic Environment Onshore ECC 1km Study Area
-  HER Findspots
-  HER Monuments points
-  HER Event lines



Coordinate system: British National Grid
 Scale@A3: 1:10,000



0 250 500 Metres
 0 250 500 Yards

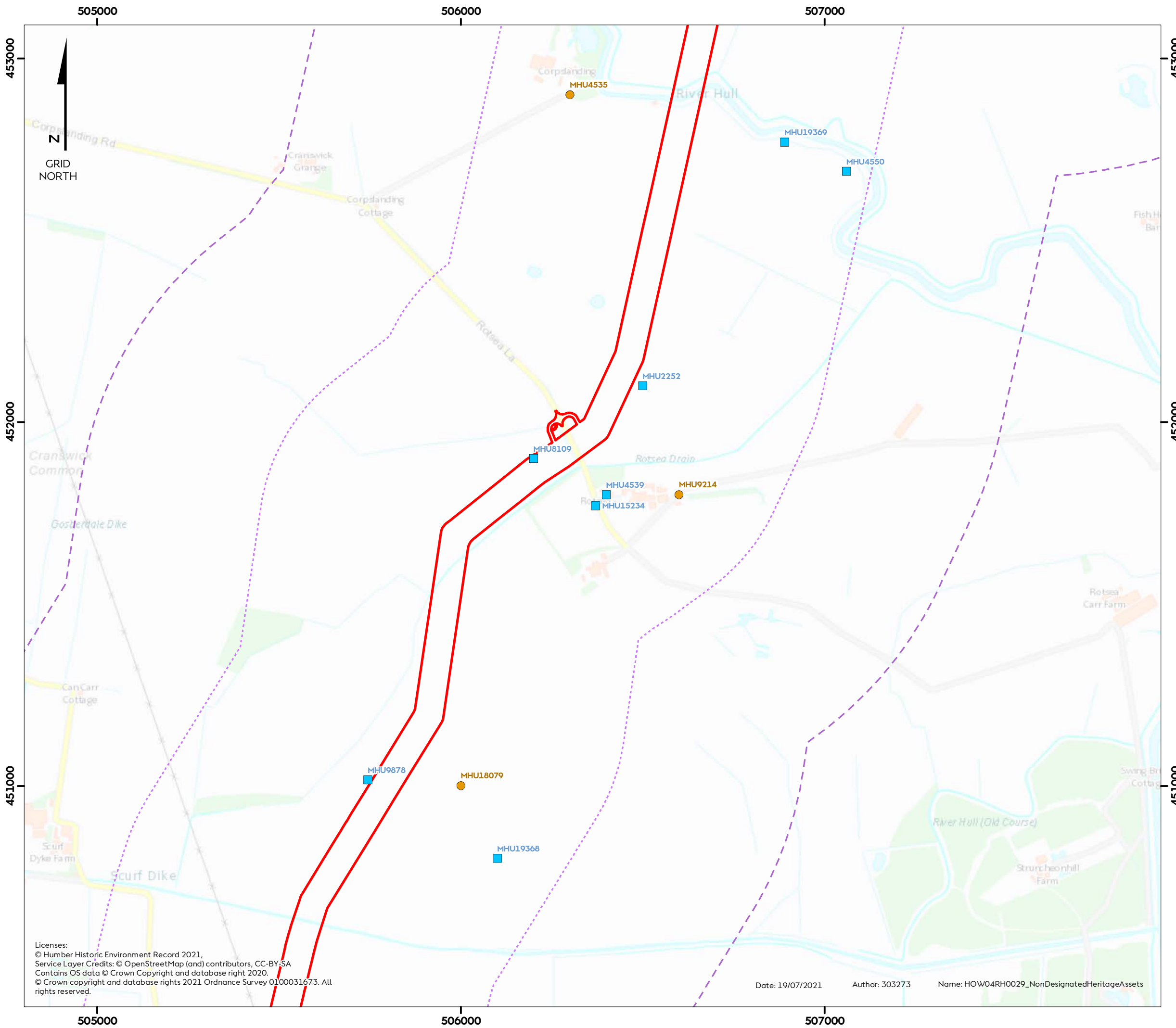
REV	REMARK	DATE
	First Issue for PEIR	20/06/2019
A	Updated following PEIR consultations, for DCO	19/07/2021

Licenses:
 © Humber Historic Environment Record 2021.
 Service Layer Credits: © OpenStreetMap (and) contributors, CC-BY-SA
 Contains OS data © Crown Copyright and database right 2020.
 © Crown copyright and database rights 2021 Ordnance Survey 0100031673. All rights reserved.

Date: 19/07/2021 Author: 303273 Name: HOW04RH0029_NonDesignatedHeritageAssets

Title: Non-designated Heritage Assets within the Study Area
 Document no: HOW04RH0029
 Created by: AZ
 Checked by: SM
 Approved by: CS



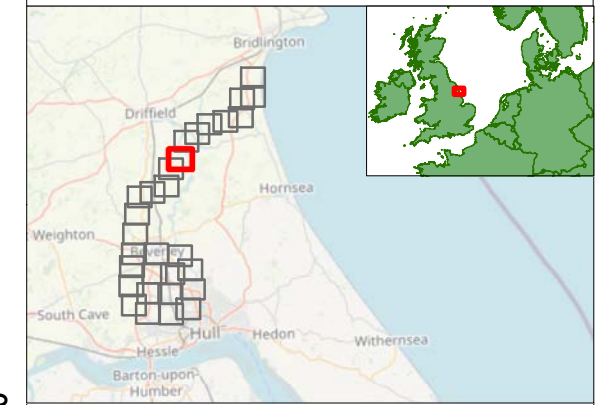


Hornsea Four

Figure 42

Non-designated Heritage Assets within the Study Area - Sheet 9 of 30

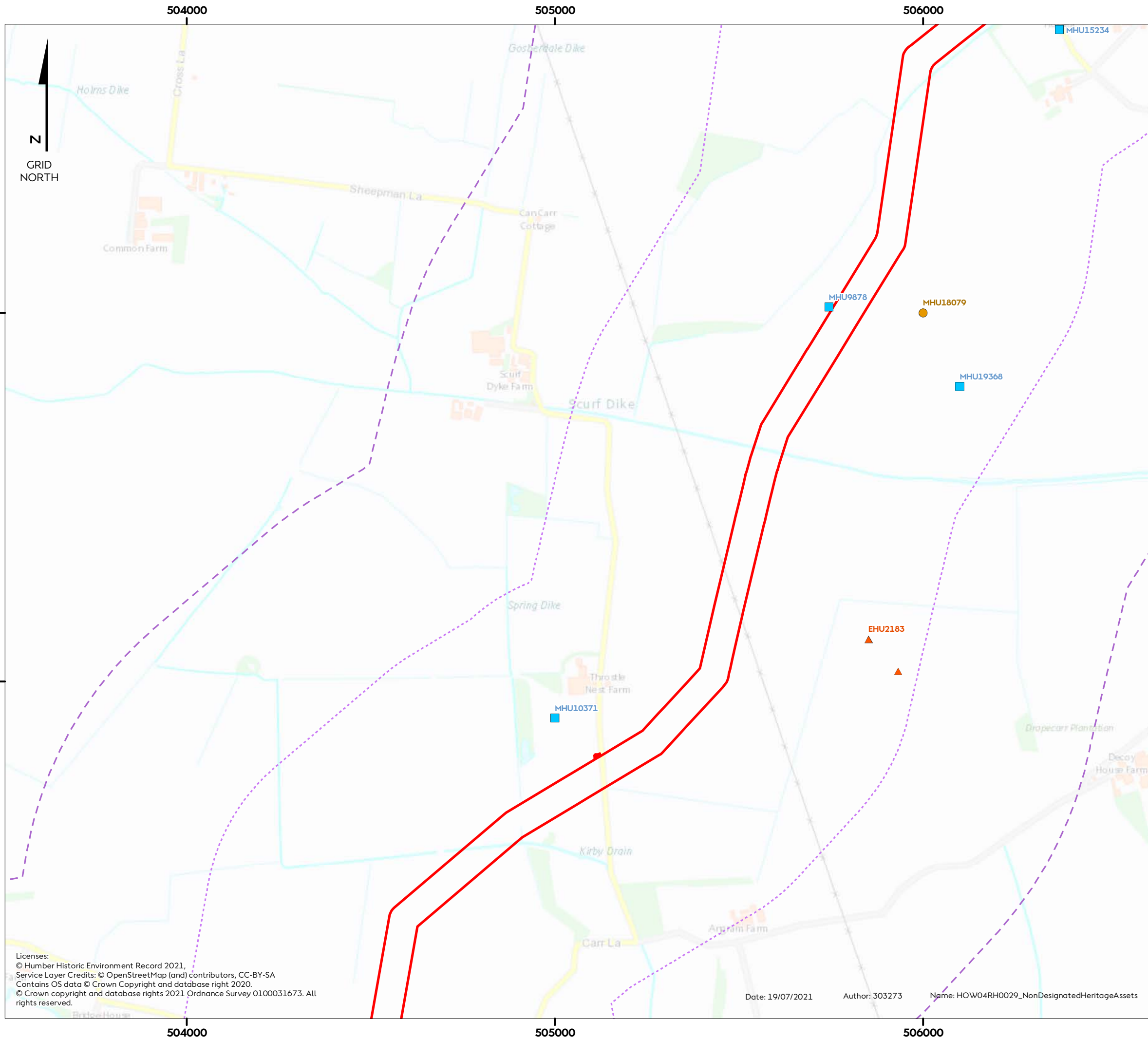
- Order Limits
- Historic Environment Onshore ECC 500m Study Area
- Historic Environment Onshore ECC 1km Study Area
- HER Findspots
- HER Monuments points



Coordinate system: British National Grid
 Scale@A3: 1:10,000
 0 250 500 Metres
 0 250 500 Yards

REV	REMARK	DATE
	First Issue for PEIR	20/06/2019
A	Updated following PEIR consultations, for DCO	19/07/2021

Licenses:
 © Humber Historic Environment Record 2021,
 Service Layer Credits: © OpenStreetMap (and) contributors, CC-BY-SA
 Contains OS data © Crown Copyright and database right 2020.
 © Crown copyright and database rights 2021 Ordnance Survey 0100031673. All rights reserved.

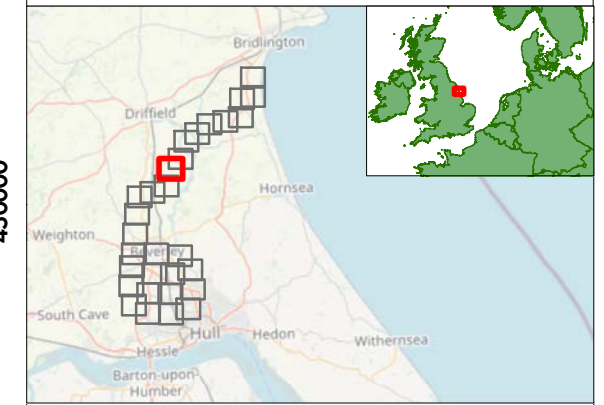


Hornsea Four

Figure 43

Non-designated Heritage Assets within the Study Area - Sheet 10 of 30

- Order Limits
- Historic Environment Onshore ECC 500m Study Area
- Historic Environment Onshore ECC 1km Study Area
- HER Findspots
- ▲ HER events points
- HER Monuments points



Coordinate system: British National Grid
 Scale@A3: 1:10,000

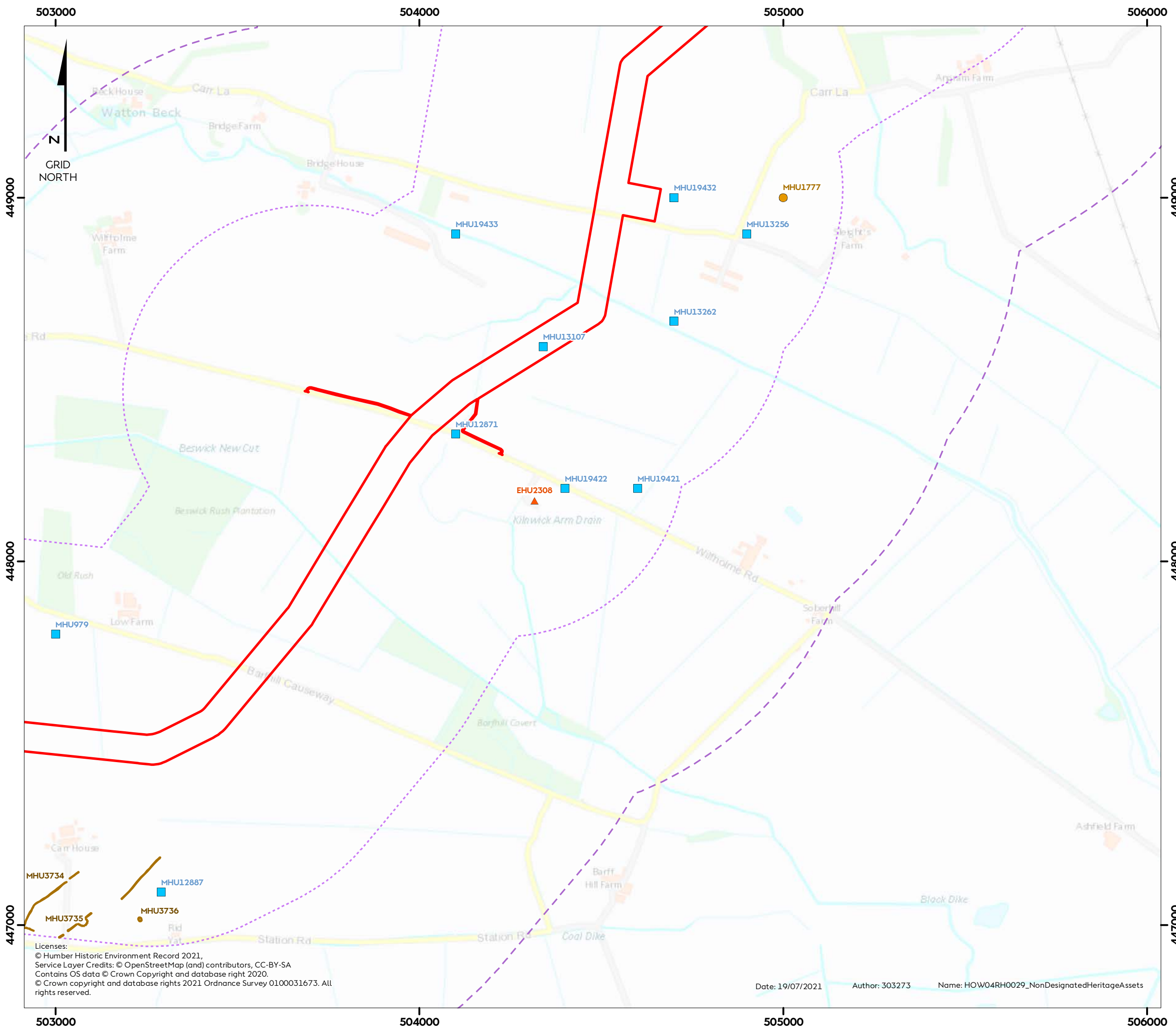
0 250 500 Metres
 0 250 500 Yards

REV	REMARK	DATE
	First Issue for PEIR	20/06/2019
A	Updated following PEIR consultations, for DCO	19/07/2021

Licenses:
 © Humber Historic Environment Record 2021,
 Service Layer Credits: © OpenStreetMap (and) contributors, CC-BY-SA
 Contains OS data © Crown Copyright and database right 2020.
 © Crown copyright and database rights 2021 Ordnance Survey 0100031673. All rights reserved.

Date: 19/07/2021 Author: 303273 Name: HOW04RH0029_NonDesignatedHeritageAssets

Title: Non-designated Heritage Assets within the Study Area
 Document no: HOW04RH0029
 Created by: AZ
 Checked by: SM
 Approved by: CS

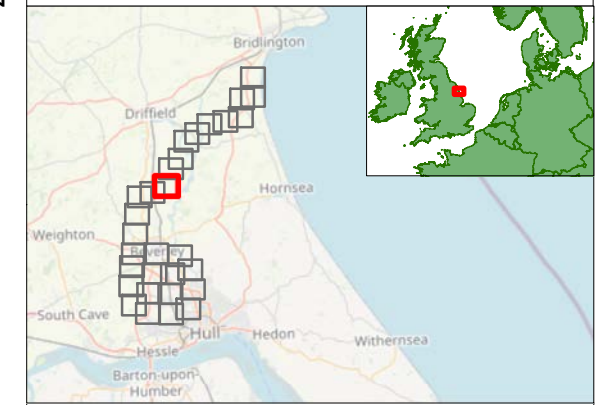


Hornsea Four

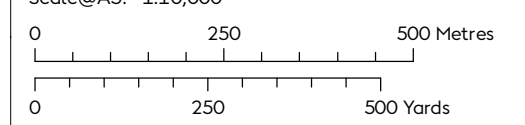
Figure 44

Non-designated Heritage Assets within the Study Area - Sheet 11 of 30

- Order Limits
- Historic Environment Onshore ECC 500m Study Area
- Historic Environment Onshore ECC 1km Study Area
- HER Findspots
- ▲ HER events points
- HER Monuments points
- HER Monuments lines



Coordinate system: British National Grid
Scale@A3: 1:10,000



REV	REMARK	DATE
	First Issue for PEIR	20/06/2019
A	Updated following PEIR consultations, for DCO	19/07/2021

Licenses:
© Humber Historic Environment Record 2021,
Service Layer Credits: © OpenStreetMap (and) contributors, CC-BY-SA
Contains OS data © Crown Copyright and database right 2020.
© Crown copyright and database rights 2021 Ordnance Survey 0100031673. All rights reserved.

Date: 19/07/2021 Author: 303273 Name: HOW04RH0029_NonDesignatedHeritageAssets



502000

503000

504000



448000

448000

447000

447000

446000

446000

502000






503000

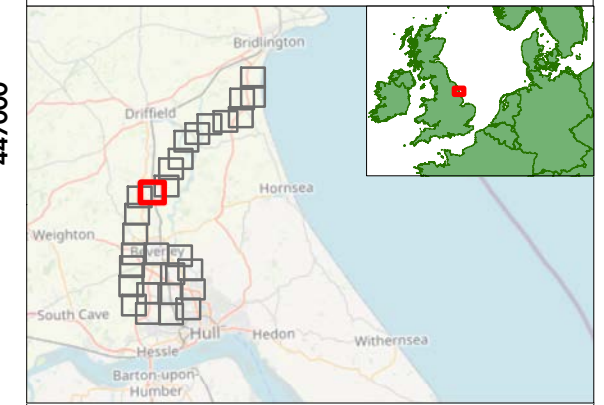
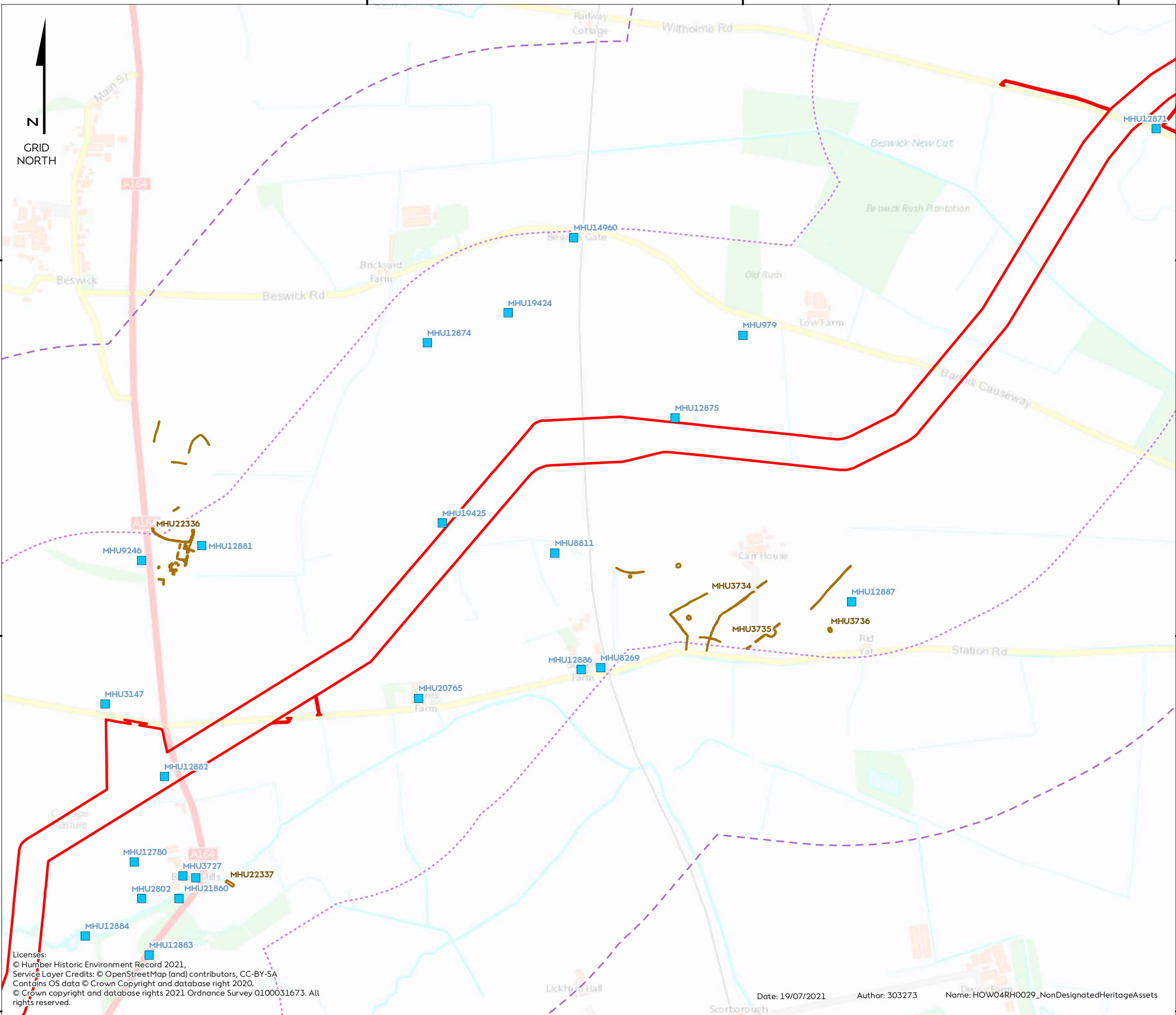
504000

Hornsea Four

Figure 45

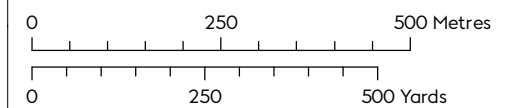
Non-designated Heritage Assets within the Study Area - Sheet 12 of 30

-  Order Limits
-  Historic Environment Onshore ECC 500m Study Area
-  Historic Environment Onshore ECC 1km Study Area
-  HER Monuments points
-  HER Monuments lines



Coordinate system: British National Grid

Scale@A3: 1:10,000



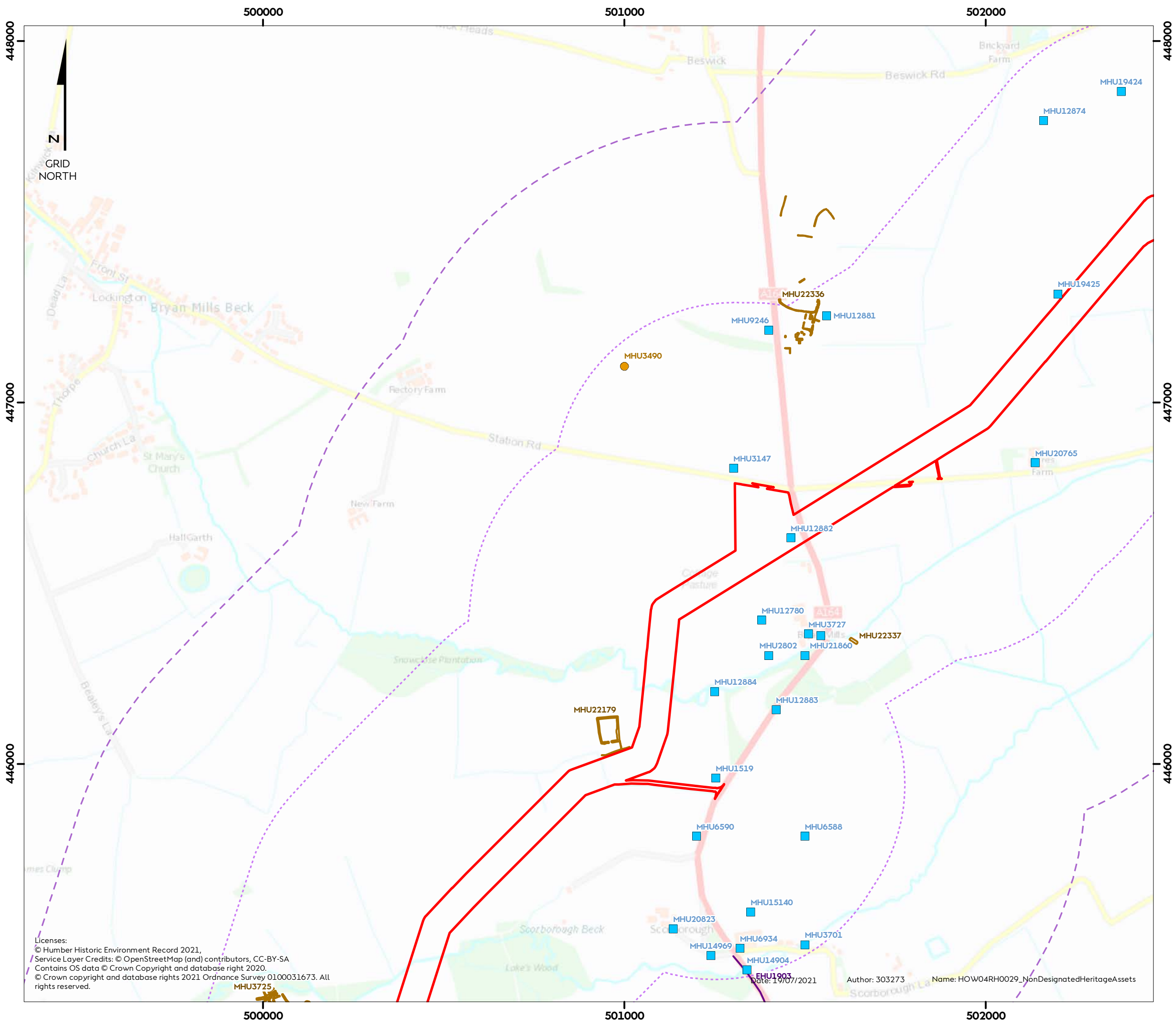
REV	REMARK	DATE
	First Issue for PEIR	20/06/2019
A	Updated following PEIR consultations, for DCO	19/07/2021

Title: Non-designated Heritage Assets within the Study Area
 Document no: HOW04RH0029
 Created by: AZ
 Checked by: SM
 Approved by: CS



Licenses:
 © Humber Historic Environment Record 2021,
 Service Layer Credits: © OpenStreetMap (and) contributors, CC-BY-SA
 Contains OS data © Crown Copyright and database right 2020.
 © Crown copyright and database rights 2021 Ordnance Survey 0100031673. All rights reserved.

Date: 19/07/2021 Author: 303273 Name: HOW04RH0029_NonDesignatedHeritageAssets

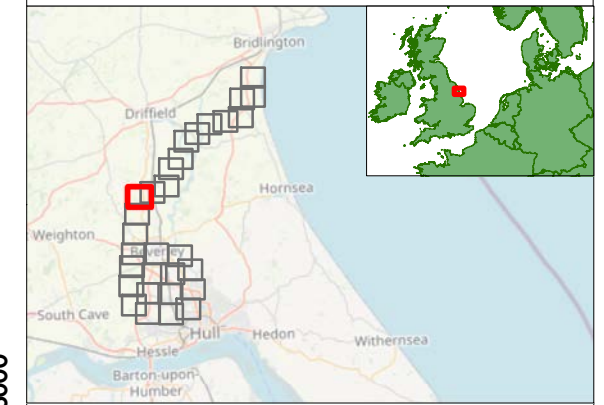


Hornsea Four

Figure 46

Non-designated Heritage Assets within the Study Area - Sheet 13 of 30

- Order Limits
- Historic Environment Onshore ECC 500m Study Area
- Historic Environment Onshore ECC 1km Study Area
- HER Findspots
- HER Monuments points
- HER Event lines
- HER Monuments lines



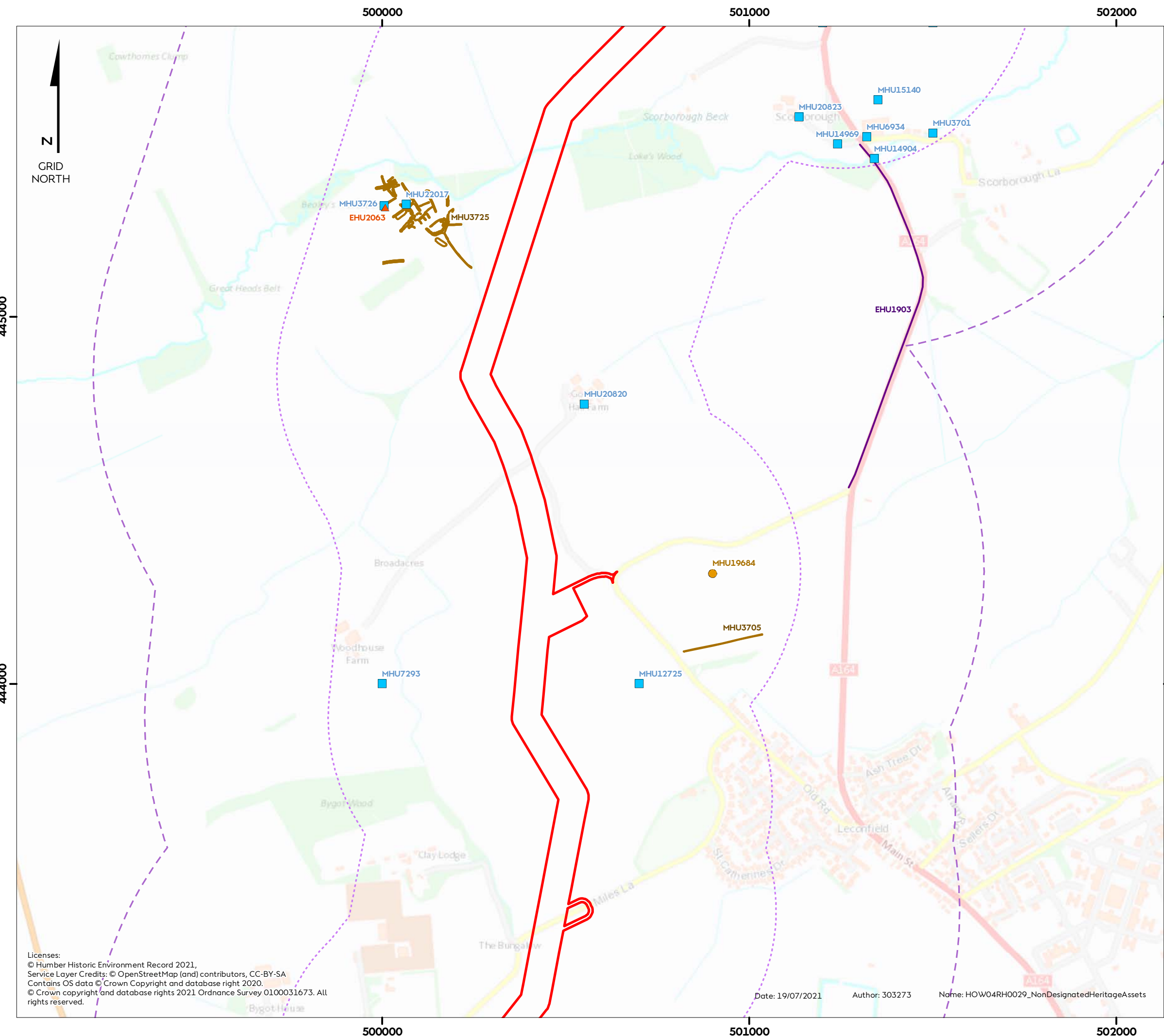
Coordinate system: British National Grid
 Scale@A3: 1:10,000

REV	REMARK	DATE
1	First Issue for PEIR	20/06/2019
A	Updated following PEIR consultations, for DCO	19/07/2021

Licenses:
 © Humber Historic Environment Record 2021,
 Service Layer Credits: © OpenStreetMap (and) contributors, CC-BY-SA
 Contains OS data © Crown Copyright and database right 2020.
 © Crown copyright and database rights 2021 Ordnance Survey 0100031673. All rights reserved.

Author: 303273 Name: HOW04RH0029_NonDesignatedHeritageAssets
 Date: 19/07/2021

Title: Non-designated Heritage Assets within the Study Area
 Document no: HOW04RH0029
 Created by: AZ
 Checked by: SM
 Approved by: CS

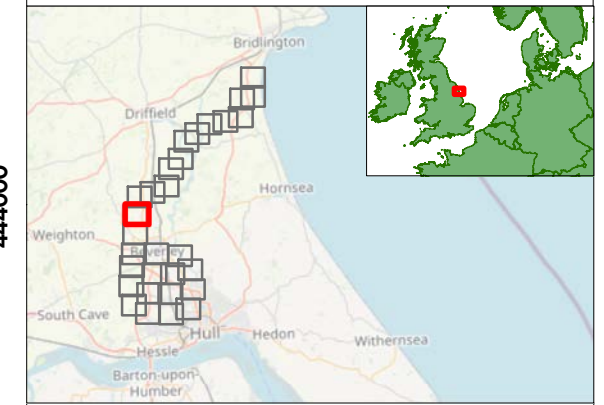


Hornsea Four

Figure 47

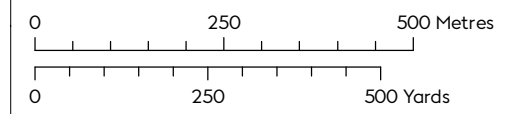
Non-designated Heritage Assets within the Study Area - Sheet 14 of 30

- Order Limits
- Historic Environment Onshore ECC 500m Study Area
- Historic Environment Onshore ECC 1km Study Area
- HER Findspots
- ▲ HER events points
- HER Monuments points
- HER Event lines
- HER Monuments lines



Coordinate system: British National Grid

Scale@A3: 1:10,000

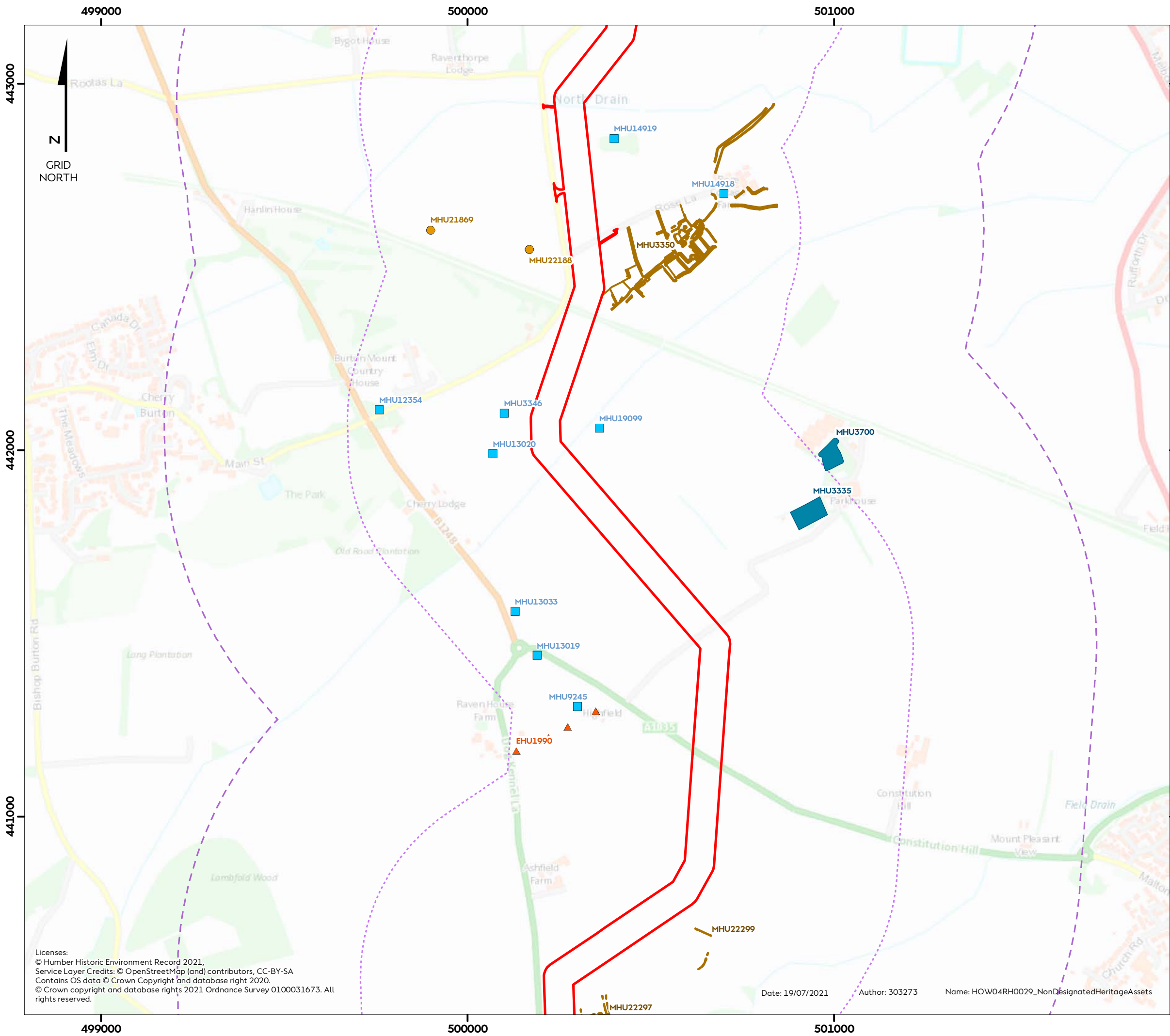


REV	REMARK	DATE
	First Issue for PEIR	20/06/2019
A	Updated following PEIR consultations, for DCO	19/07/2021

Title: Non-designated Heritage Assets within the Study Area
 Document no: HOW04RH0029
 Created by: AZ
 Checked by: SM
 Approved by: CS



Licenses:
 © Humber Historic Environment Record 2021,
 Service Layer Credits: © OpenStreetMap (and) contributors, CC-BY-SA
 Contains OS data © Crown Copyright and database right 2020.
 © Crown copyright and database rights 2021 Ordnance Survey 0100031673. All rights reserved.

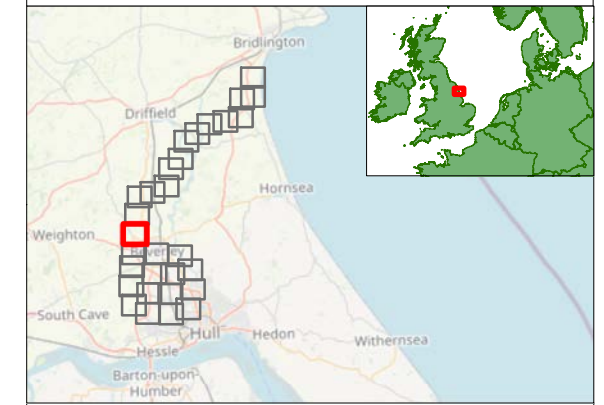


Hornsea Four

Figure 48

Non-designated Heritage Assets within the Study Area - Sheet 15 of 30

- Order Limits
- Historic Environment Onshore ECC 500m Study Area
- Historic Environment Onshore ECC 1km Study Area
- HER Findspots
- ▲ HER events points
- HER Monuments points
- HER Monuments lines
- HER Monuments polys



Coordinate system: British National Grid
 Scale@A3: 1:10,000

0 250 500 Metres

0 250 500 Yards

REV	REMARK	DATE
	First Issue for PEIR	20/06/2019
A	Updated following PEIR consultations, for DCO	19/07/2021

Licenses:
 © Humber Historic Environment Record 2021.
 Service Layer Credits: © OpenStreetMap (and) contributors, CC-BY-SA
 Contains OS data © Crown Copyright and database right 2020.
 © Crown copyright and database rights 2021 Ordnance Survey 0100031673. All rights reserved.

Date: 19/07/2021 Author: 303273 Name: HOW04RH0029_NonDesignatedHeritageAssets

Title: Non-designated Heritage Assets within the Study Area
 Document no: HOW04RH0029
 Created by: AZ
 Checked by: SM
 Approved by: CS



499000

500000

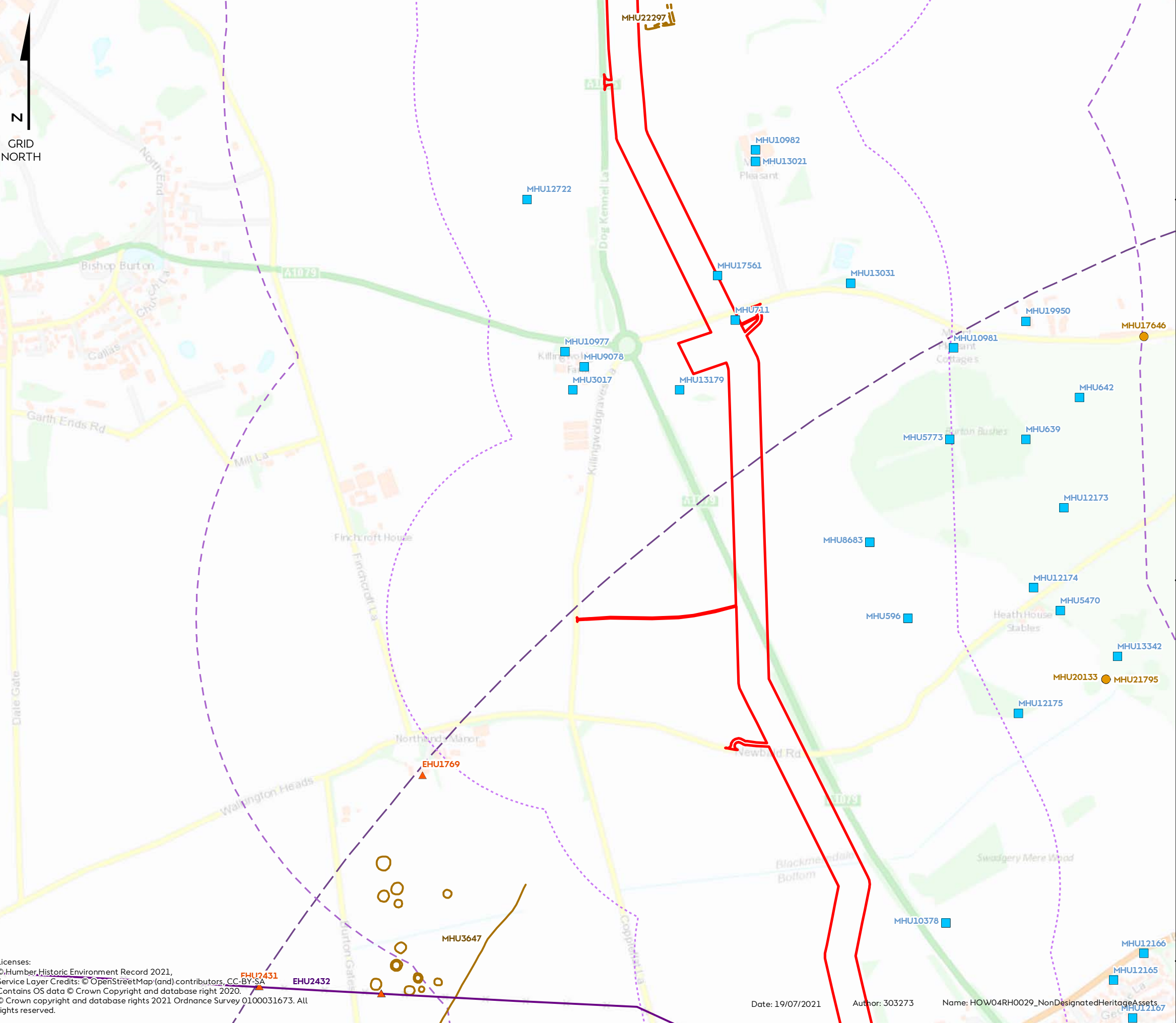
501000

Hornsea Four

Figure 49

Non-designated Heritage Assets within the Study Area - Sheet 16 of 30

- Order Limits
- Historic Environment Onshore ECC 500m Study Area
- Historic Environment Onshore ECC 1km Study Area
- Historic Environment OnSS 5km Study Area
- HER Findspots
- ▲ HER events points
- HER Monuments points
- HER Event lines
- HER Monuments lines



GRID NORTH

440000

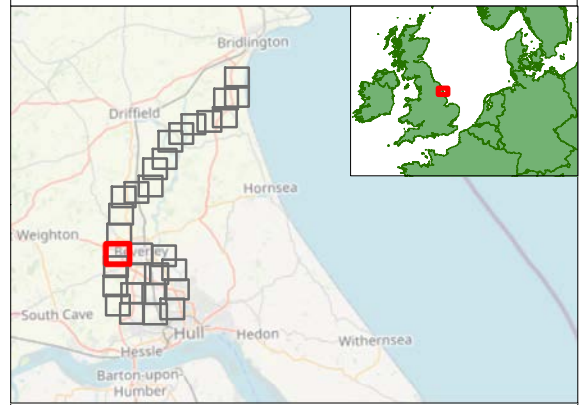
439000

438000

440000

439000

438000



Coordinate system: British National Grid
 Scale@A3: 1:10,000

0 250 500 Metres
 0 250 500 Yards

REV	REMARK	DATE
	First Issue for PEIR	20/06/2019
A	Updated following PEIR consultations, for DCO	19/07/2021

Licenses:
 ©Humber Historic Environment Record 2021,
 Service Layer Credits: © OpenStreetMap (and) contributors, CC-BY-SA
 Contains OS data © Crown Copyright and database right 2020.
 © Crown copyright and database rights 2021 Ordnance Survey 0100031673. All rights reserved.

Date: 19/07/2021 Author: 303273 Name: HOW04RH0029_NonDesignatedHeritageAssets

Title: Non-designated Heritage Assets within the Study Area
 Document no: HOW04RH0029
 Created by: AZ
 Checked by: SM
 Approved by: CS

502000

503000

504000



440000

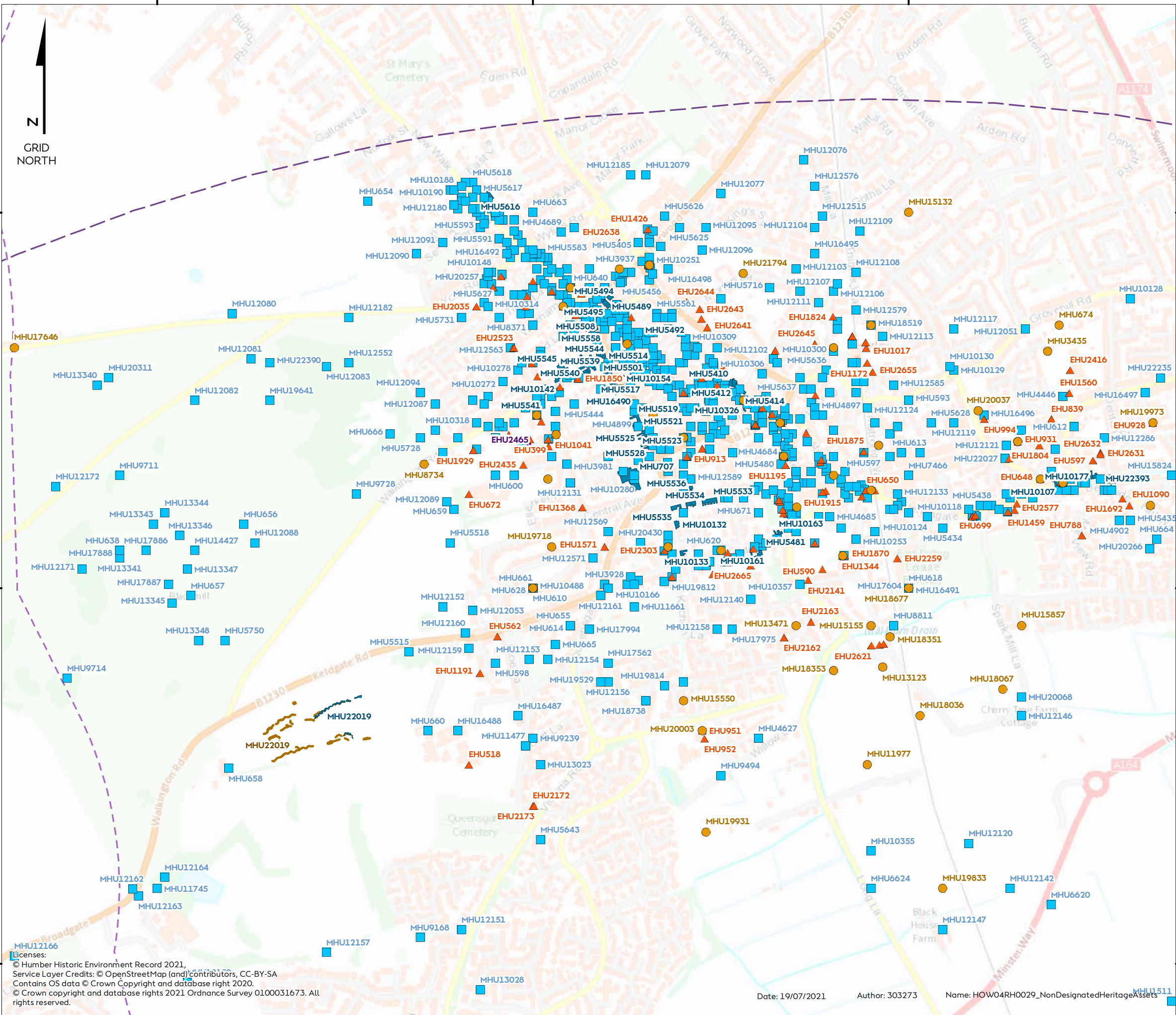
440000

439000

439000

438000

438000

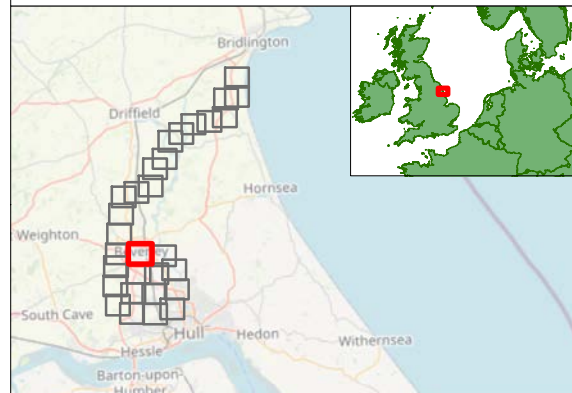


Hornsea Four

Figure 50

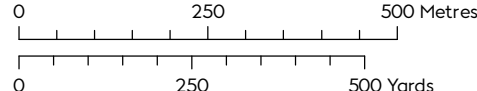
Non-designated Heritage Assets within the Study Area - Sheet 17 of 30

- Historic Environment Onshore ECC 1km Study Area
- Historic Environment OnSS 5km Study Area
- HER Findspots
- HER events points
- HER Monuments points
- HER Event lines
- HER Monuments lines
- HER Monuments polys



Coordinate system: British National Grid

Scale@A3: 1:10,000



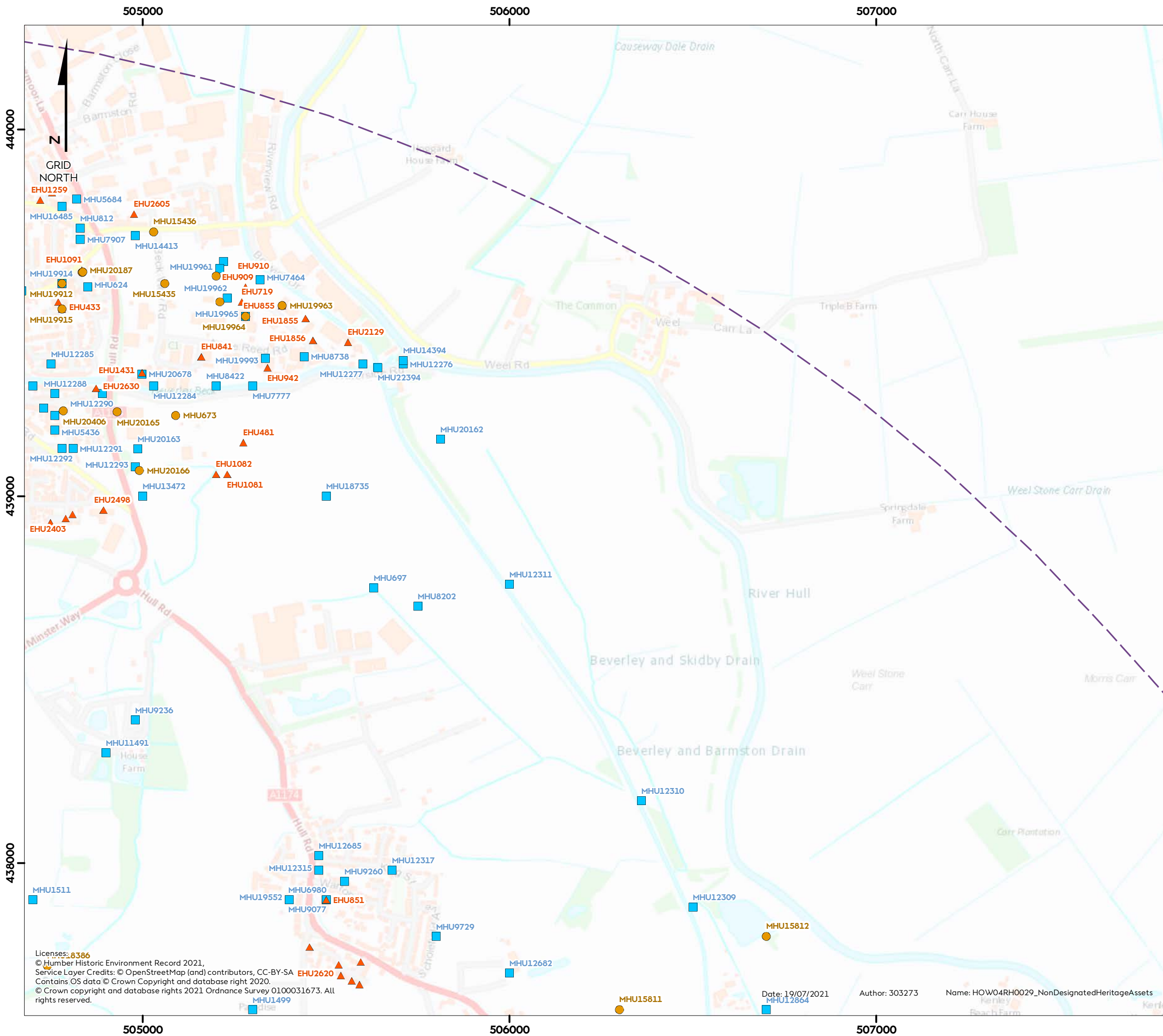
REV	REMARK	DATE
	First Issue for PEIR	20/06/2019
A	Updated following PEIR consultations, for DCO	19/07/2021

Title: Non-designated Heritage Assets within the Study Area
 Document no: HOW04RH0029
 Created by: AZ
 Checked by: SM
 Approved by: CS



Licenses:
 © Humber Historic Environment Record 2021,
 Service Layer Credits: © OpenStreetMap (and) contributors, CC-BY-SA
 Contains OS data © Crown Copyright and database right 2020.
 © Crown copyright and database rights 2021 Ordnance Survey 0100031673. All rights reserved.

Date: 19/07/2021 Author: 303273 Name: HOW04RH0029_NonDesignatedHeritageAssets

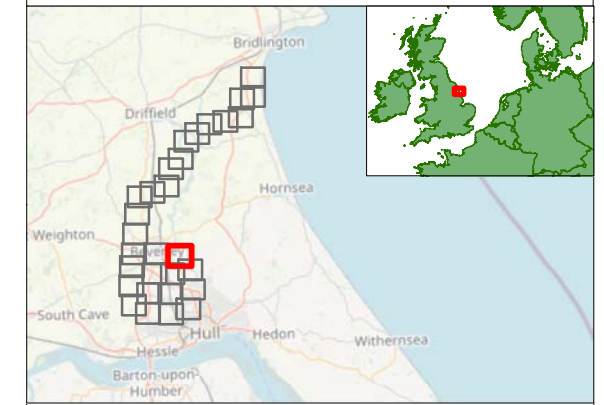


Hornsea Four

Figure 51

Non-designated Heritage Assets within the Study Area - Sheet 18 of 30

- Historic Environment OnSS 5km Study Area
- HER Findspots
- HER events points
- HER Monuments points



Coordinate system: British National Grid
 Scale@A3: 1:10,000











REV	REMARK	DATE
	First Issue for PEIR	20/06/2019
A	Updated following PEIR consultations, for DCO	19/07/2021

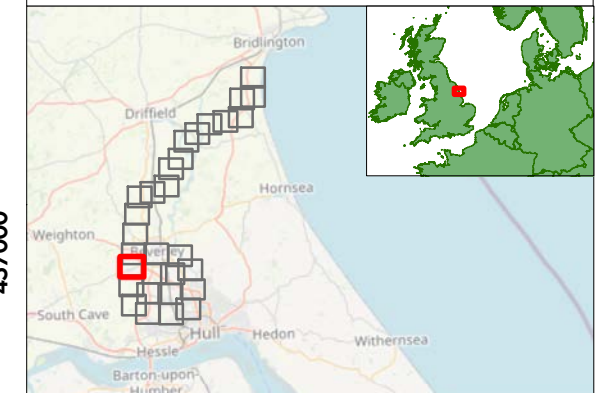
Licenses: 8386
 © Humber Historic Environment Record 2021,
 Service Layer Credits: © OpenStreetMap (and) contributors, CC-BY-SA
 Contains OS data © Crown Copyright and database right 2020.
 © Crown copyright and database rights 2021 Ordnance Survey 0100031673. All rights reserved.

Hornsea Four

Figure 52

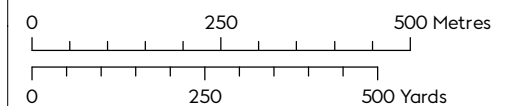
Non-designated Heritage Assets within the Study Area - Sheet 19 of 30

-  Order Limits
-  Historic Environment Onshore ECC 500m Study Area
-  Historic Environment Onshore ECC 1km Study Area
-  Historic Environment OnSS 5km Study Area
-  HER Findspots
-  HER events points
-  HER Monuments points
-  HER Event lines
-  HER Monuments lines
-  HER Monuments polys



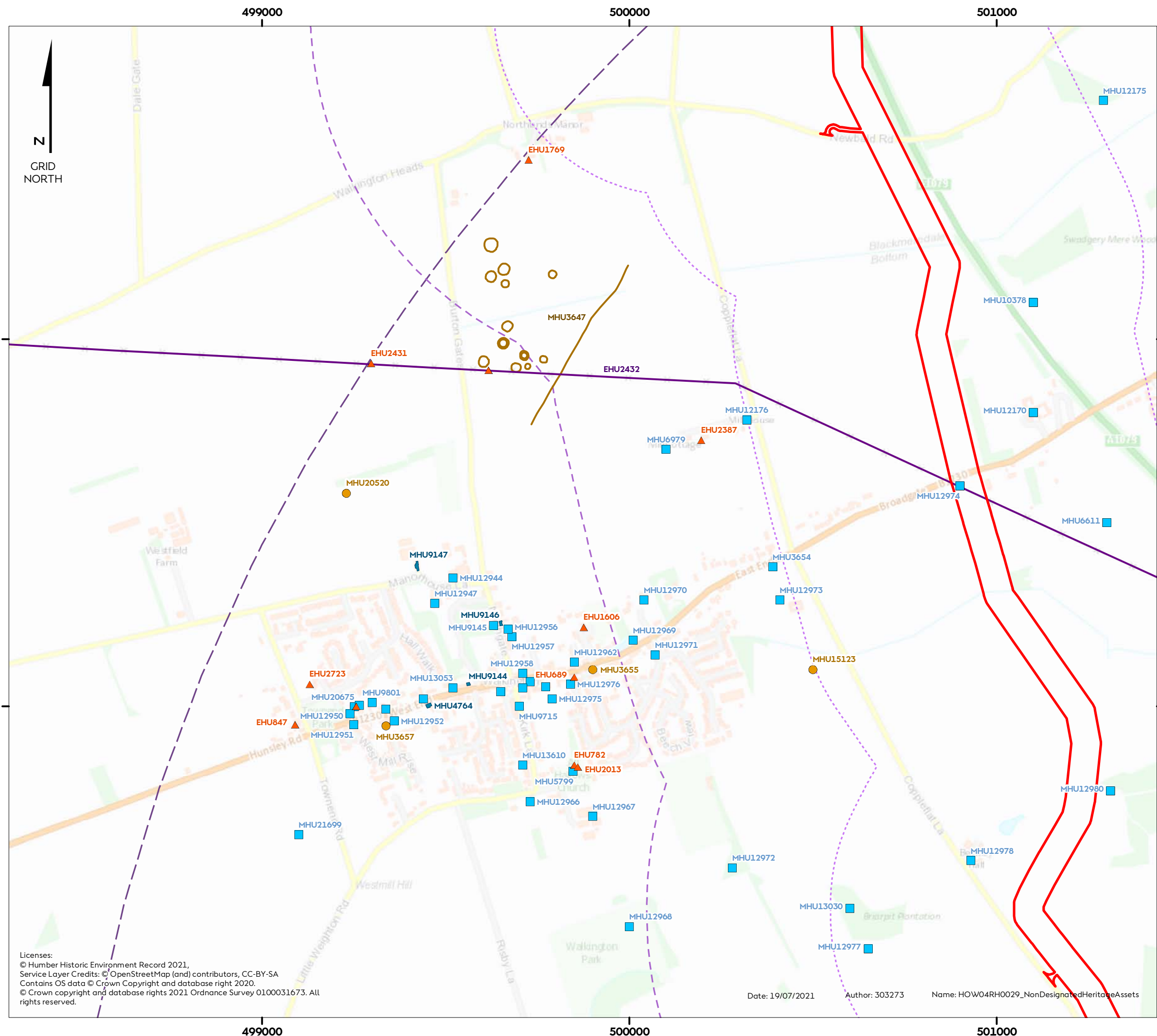
Coordinate system: British National Grid

Scale@A3: 1:10,000



REV	REMARK	DATE
	First Issue for PEIR	20/06/2019
A	Updated following PEIR consultations, for DCO	19/07/2021

Title: Non-designated Heritage Assets within the Study Area
 Document no: HOW04RH0029
 Created by: AZ
 Checked by: SM
 Approved by: CS



Licenses:
 © Humber Historic Environment Record 2021,
 Service Layer Credits: © OpenStreetMap (and) contributors, CC-BY-SA
 Contains OS data © Crown Copyright and database right 2020.
 © Crown copyright and database rights 2021 Ordnance Survey 0100031673. All rights reserved.

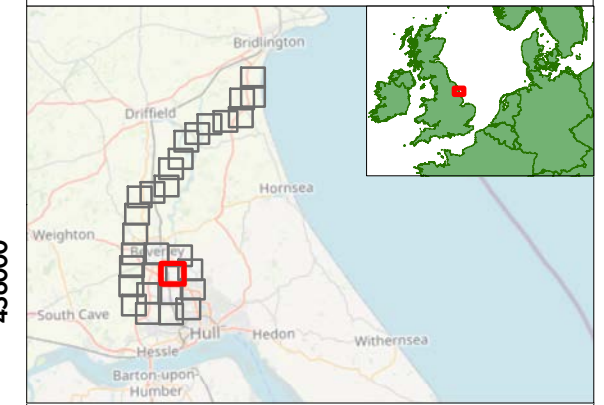
Date: 19/07/2021 Author: 303273 Name: HOW04RH0029_NonDesignatedHeritageAssets

Hornsea Four

Figure 54

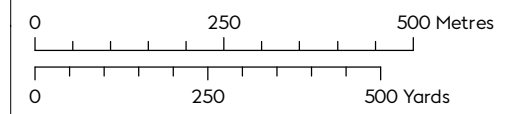
Non-designated Heritage Assets within the Study Area - Sheet 21 of 30

- Order Limits
- Historic Environment Onshore ECC 500m Study Area
- Historic Environment Onshore ECC 1km Study Area
- Historic Environment OnSS 5km Study Area
- HER Findspots
- ▲ HER events points
- HER Monuments points
- HER Event lines



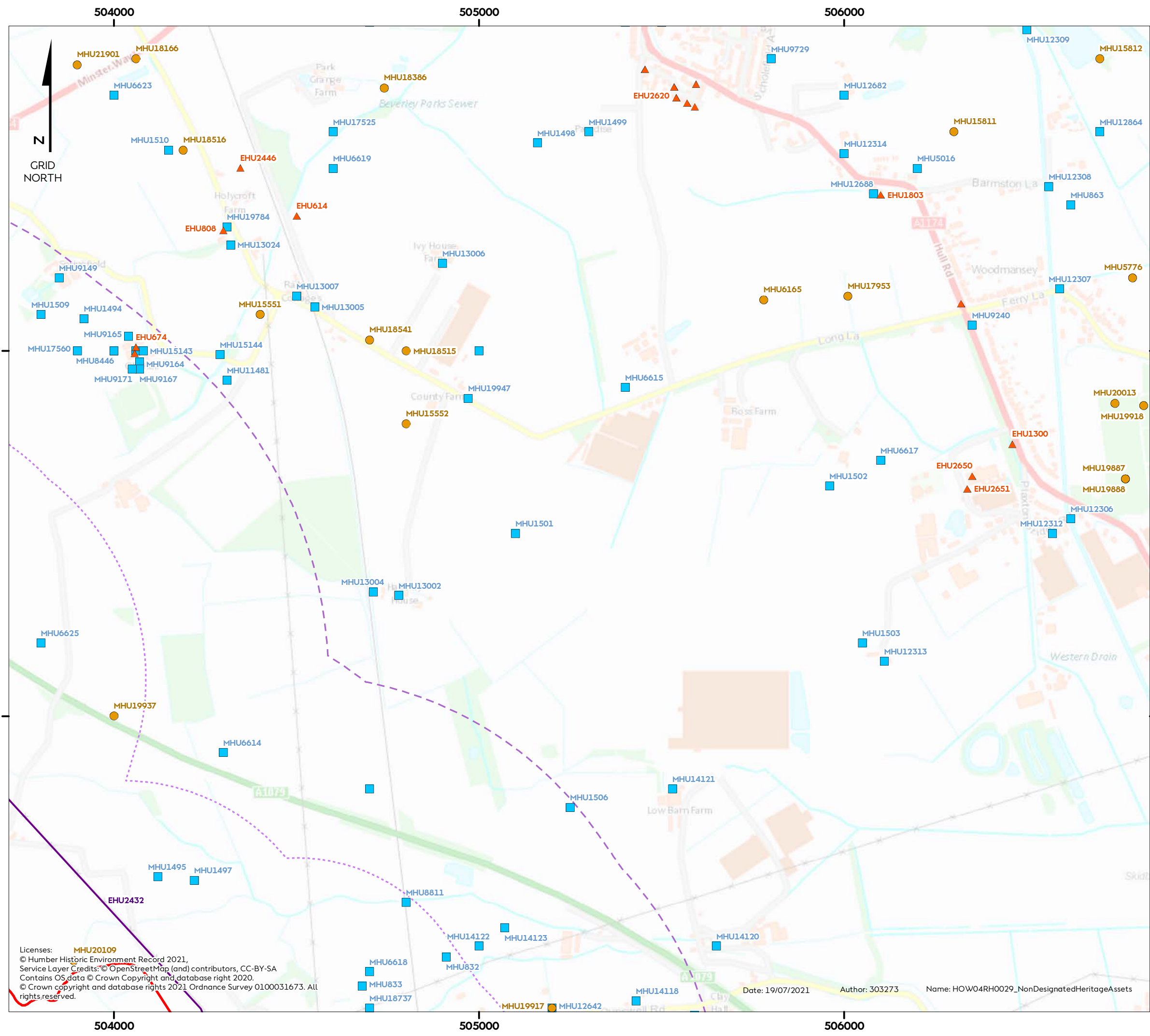
Coordinate system: British National Grid

Scale@A3: 1:10,000



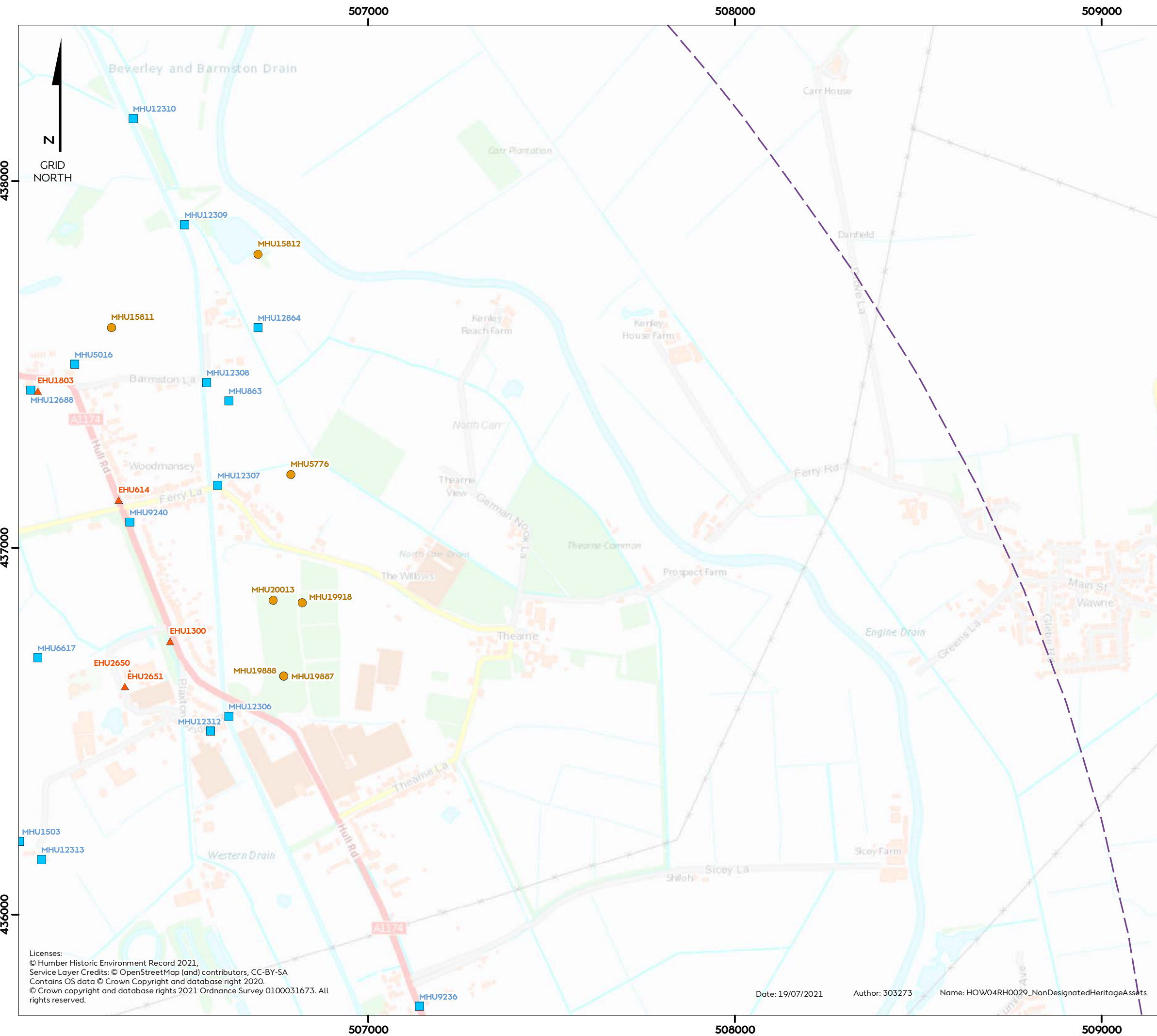
REV	REMARK	DATE
1	First Issue for PEIR	20/06/2019
A	Updated following PEIR consultations, for DCO	19/07/2021

Title: Non-designated Heritage Assets within the Study Area
 Document no: HOW04RH0029
 Created by: AZ
 Checked by: SM
 Approved by: CS



Licenses: MHU20109
 © Humber Historic Environment Record 2021,
 Service Layer Credits: © OpenStreetMap (and) contributors, CC-BY-SA
 Contains OS data © Crown Copyright and database right 2020.
 © Crown copyright and database rights 2021 Ordnance Survey 0100031673. All rights reserved.





Date: 19/07/2021 Author: 303273 Name: HOW04RH0029_NonDesignatedHeritageAssets

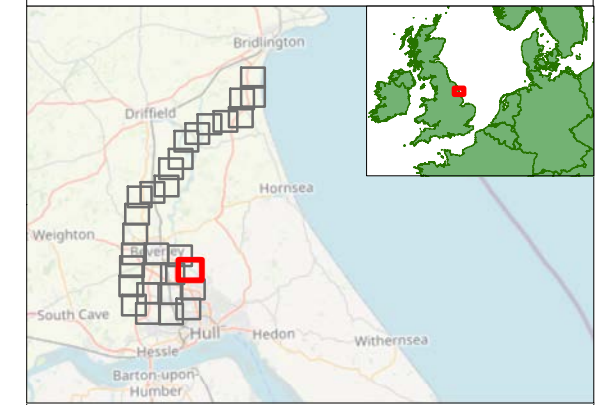


Hornsea Four

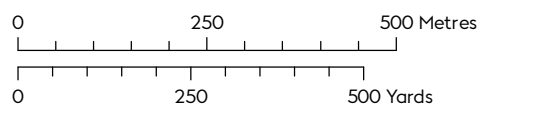
Figure 55

Non-designated Heritage Assets within the Study Area - Sheet 22 of 30

-  Historic Environment OnSS 5km Study Area
-  HER Findspots
-  HER events points
-  HER Monuments points



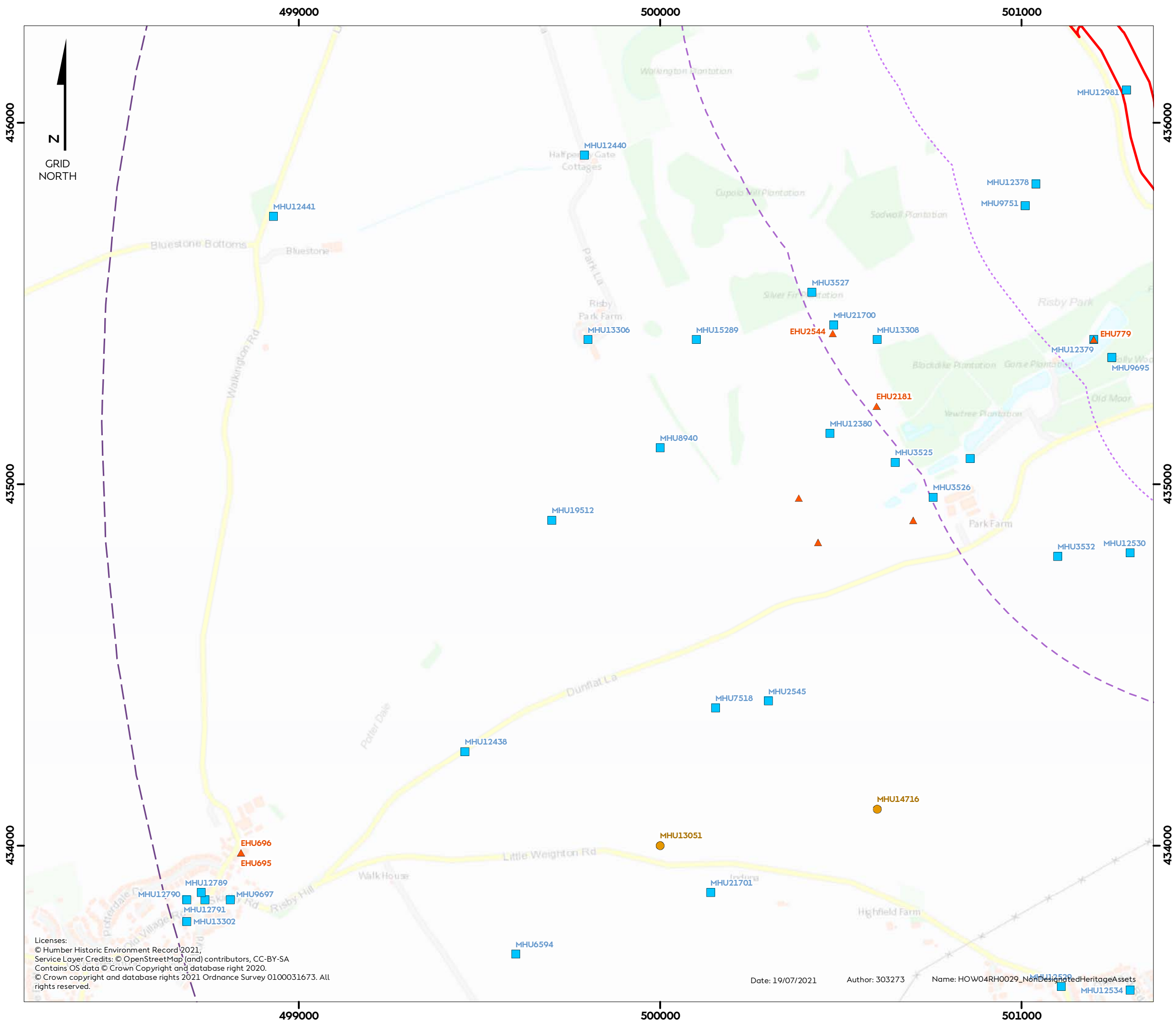
Coordinate system: British National Grid
 Scale@A3: 1:10,000



0 250 500 Metres
 0 250 500 Yards

REV	REMARK	DATE
	First Issue for PEIR	20/06/2019
A	Updated following PEIR consultations, for DCO	19/07/2021

Licenses:
 © Humber Historic Environment Record 2021,
 Service Layer Credits: © OpenStreetMap (and) contributors, CC-BY-SA
 Contains OS data © Crown Copyright and database right 2020.
 © Crown copyright and database rights 2021 Ordnance Survey 0100031673. All rights reserved.

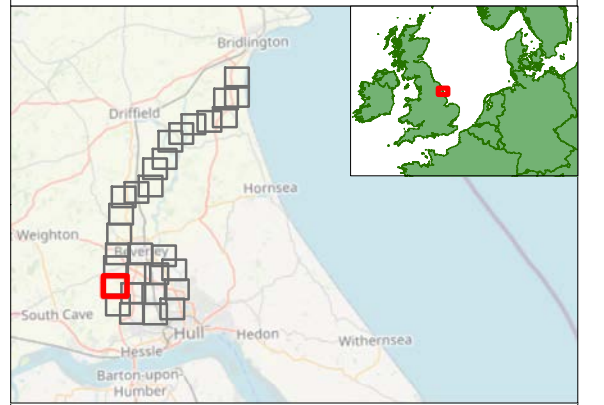


Hornsea Four

Figure 56

Non-designated Heritage Assets within the Study Area - Sheet 23 of 30

- Order Limits
- Historic Environment Onshore ECC 500m Study Area
- Historic Environment Onshore ECC 1km Study Area
- Historic Environment OnSS 5km Study Area
- HER Findspots
- ▲ HER events points
- HER Monuments points



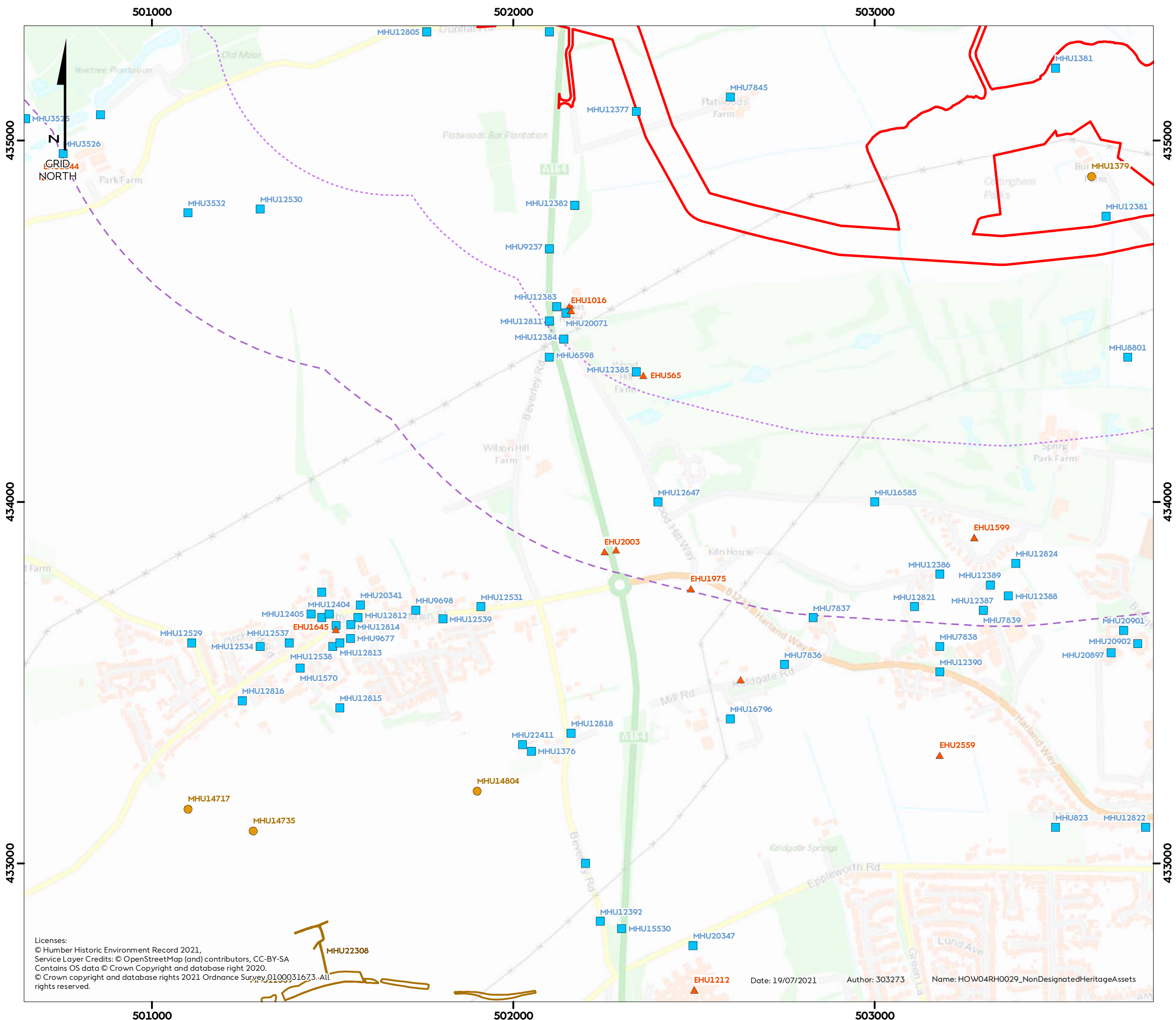
Coordinate system: British National Grid
 Scale@A3: 1:10,000

REV	REMARK	DATE
	First Issue for PEIR	20/06/2019
A	Updated following PEIR consultations, for DCO	19/07/2021

Licenses:
 © Humber Historic Environment Record 2021,
 Service Layer Credits: © OpenStreetMap (and) contributors, CC-BY-SA
 Contains OS data © Crown Copyright and database right 2020.
 © Crown copyright and database rights 2021 Ordnance Survey 0100031673. All rights reserved.

Date: 19/07/2021 Author: 303273 Name: HOW04RH0029_NonDesignatedHeritageAssets

Title: Non-designated Heritage Assets within the Study Area
 Document no: HOW04RH0029
 Created by: AZ
 Checked by: SM
 Approved by: CS

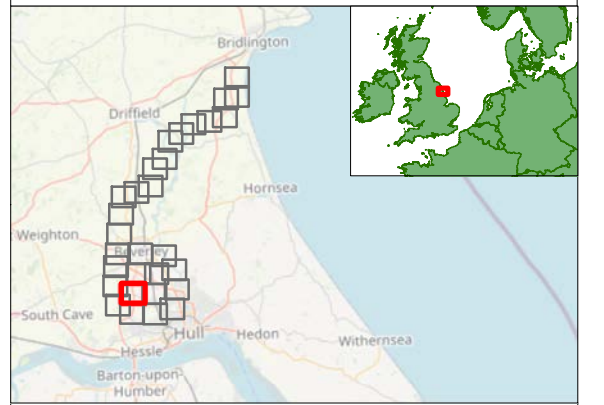


Hornsea Four

Figure 57

Non-designated Heritage Assets within the Study Area - Sheet 24 of 30

- Order Limits
- Historic Environment Onshore ECC 500m Study Area
- Historic Environment Onshore ECC 1km Study Area
- Historic Environment OnSS 5km Study Area
- HER Findspots
- ▲ HER events points
- HER Monuments points
- HER Monuments lines



Coordinate system: British National Grid
 Scale@A3: 1:10,000

0 250 500 Metres

0 250 500 Yards

REV	REMARK	DATE
1	First Issue for PEIR	20/06/2019
A	Updated following PEIR consultations, for DCO	19/07/2021

Licenses:
 © Humber Historic Environment Record 2021,
 Service Layer Credits: © OpenStreetMap (and) contributors, CC-BY-SA
 Contains OS data © Crown Copyright and database right 2020.
 © Crown copyright and database rights 2021 Ordnance Survey 0100031673. All rights reserved.










Date: 19/07/2021 Author: 303273 Name: HOW04RH0029_NonDesignatedHeritageAssets

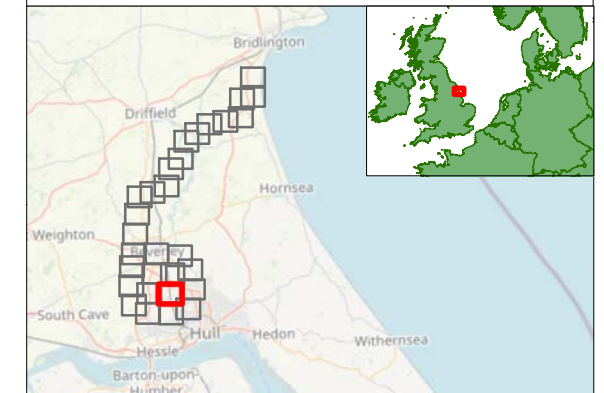
Title: Non-designated Heritage Assets within the Study Area
 Document no: HOW04RH0029
 Created by: AZ
 Checked by: SM
 Approved by: CS

Hornsea Four

Figure 58

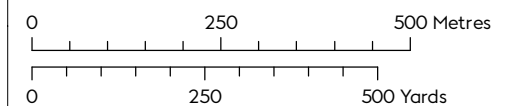
Non-designated Heritage Assets within the Study Area - Sheet 25 of 30

-  Order Limits
-  Historic Environment Onshore ECC 500m Study Area
-  Historic Environment Onshore ECC 1km Study Area
-  Historic Environment OnSS 5km Study Area
-  HER Findspots
-  HER events points
-  HER Monuments points
-  HER Event lines
-  HER Monuments polys



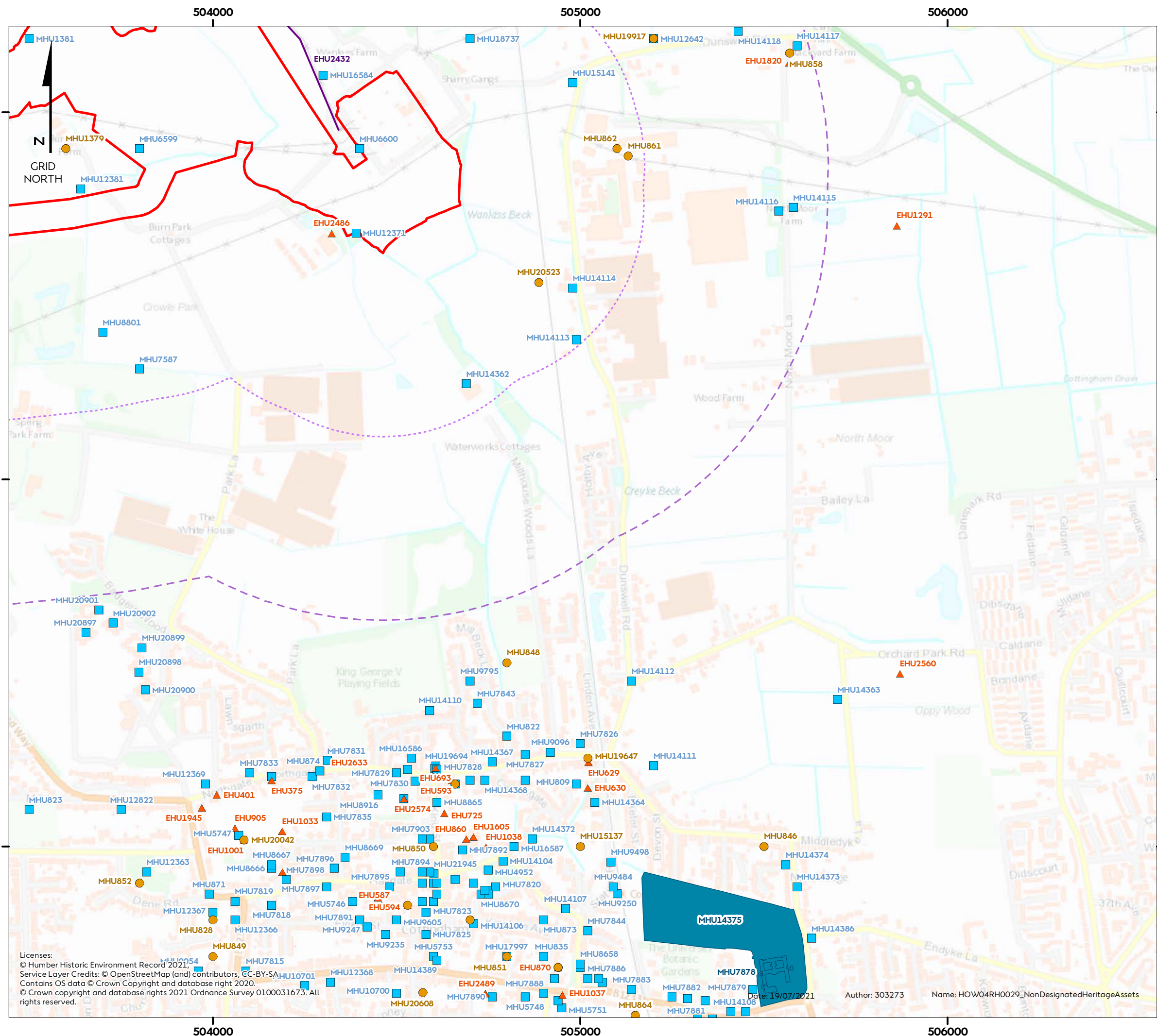
Coordinate system: British National Grid

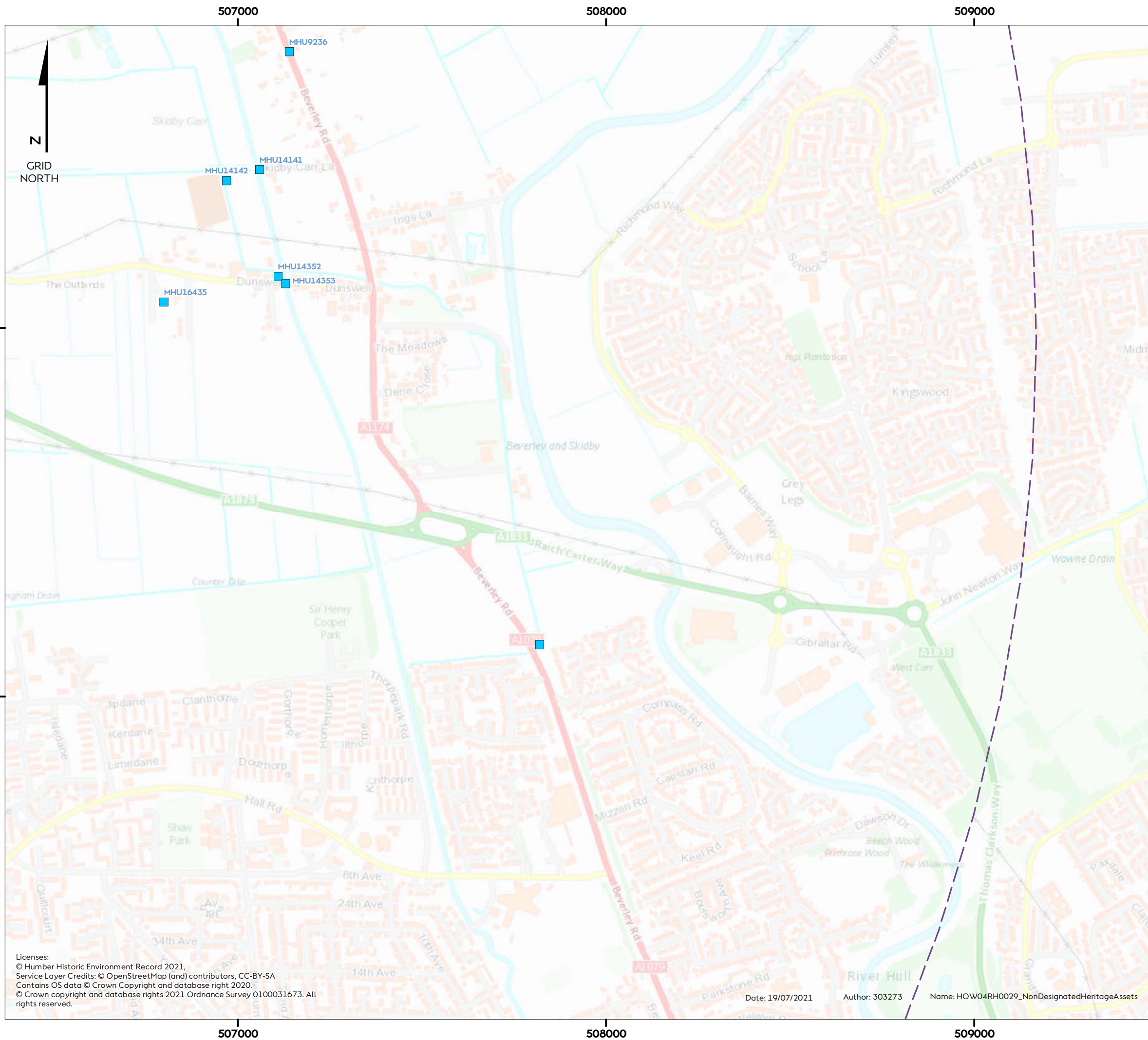
Scale@A3: 1:10,000






REV	REMARK	DATE
1	First Issue for PEIR	20/06/2019
A	Updated following PEIR consultations, for DCO	19/07/2021

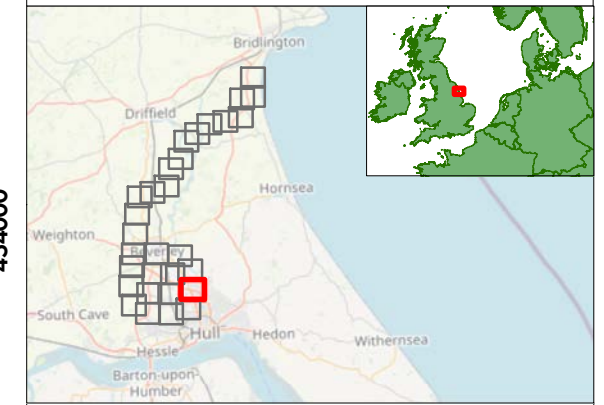
Title: Non-designated Heritage Assets within the Study Area
 Document no: HOW04RH0029
 Created by: AZ
 Checked by: SM
 Approved by: CS





Hornsea Four
Figure 59
 Non-designated Heritage Assets
 within the Study Area - Sheet 26 of 30

-  Historic Environment OnSS
-  5km Study Area
-  HER Monuments points



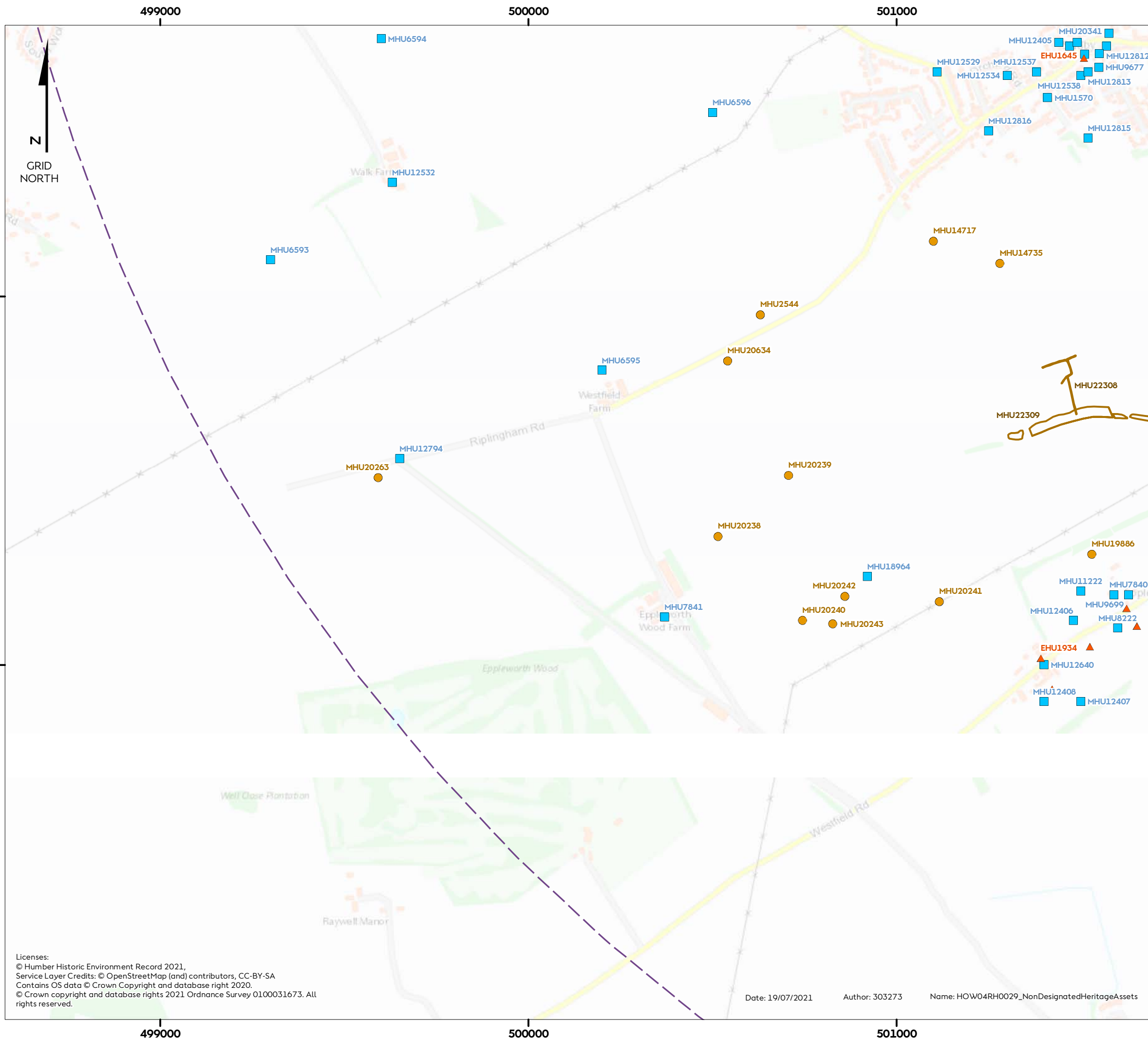
Coordinate system: British National Grid
 Scale@A3: 1:10,000

0 250 500 Metres

0 250 500 Yards

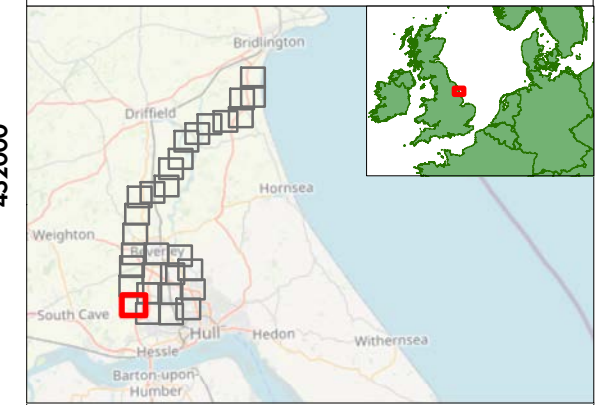
REV	REMARK	DATE
	First Issue for PEIR	20/06/2019
A	Updated following PEIR consultations, for DCO	19/07/2021

Licenses:
 © Humber Historic Environment Record 2021,
 Service Layer Credits: © OpenStreetMap (and) contributors, CC-BY-SA
 Contains OS data © Crown Copyright and database right 2020.
 © Crown copyright and database rights 2021 Ordnance Survey 0100031673. All rights reserved.



Hornsea Four
Figure 60
 Non-designated Heritage Assets
 within the Study Area - Sheet 27 of 30

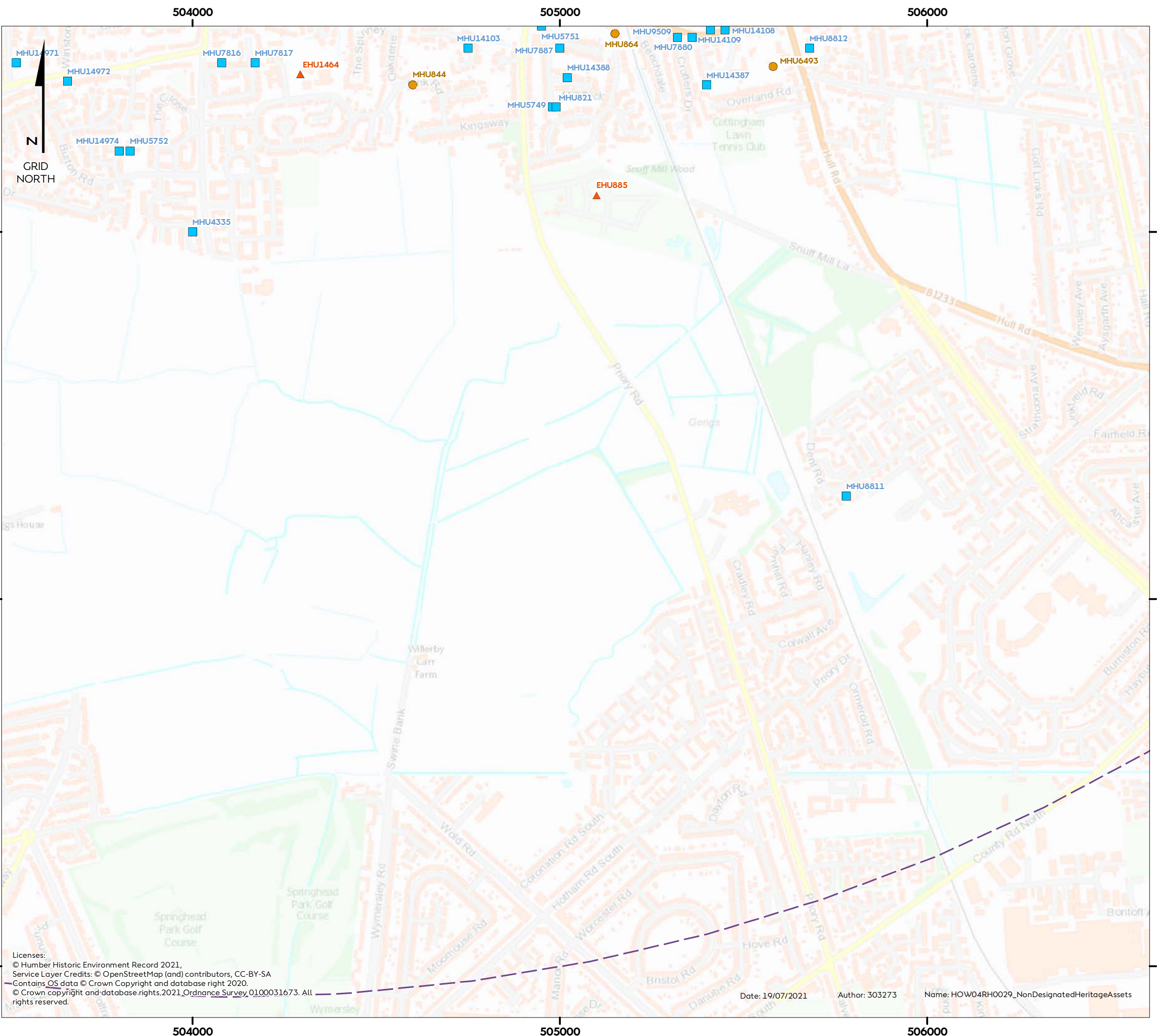
- Historic Environment OnSS 5km Study Area
- HER Findspots
- HER events points
- HER Monuments points
- HER Monuments lines



Coordinate system: British National Grid
 Scale@A3: 1:10,000

REV	REMARK	DATE
	First Issue for PEIR	20/06/2019
A	Updated following PEIR consultations, for DCO	19/07/2021





Licenses:
 © Humber Historic Environment Record 2021,
 Service Layer Credits: © OpenStreetMap (and) contributors, CC-BY-SA
 Contains OS data © Crown Copyright and database right 2020.
 © Crown copyright and database rights 2021 Ordnance Survey 0100031673. All rights reserved.

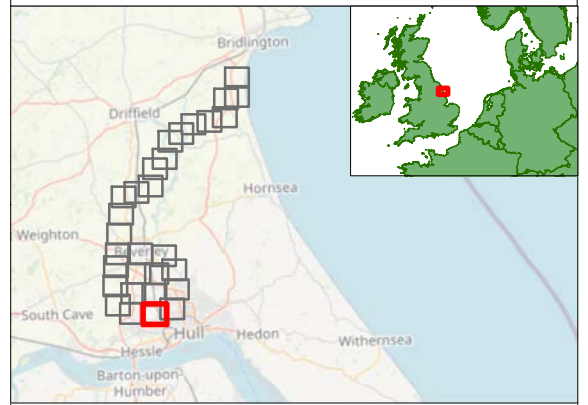


Hornsea Four

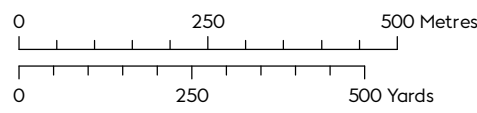
Figure 62

Non-designated Heritage Assets within the Study Area - Sheet 29 of 30

-  Historic Environment OnSS 5km Study Area
-  HER Findspots
-  HER events points
-  HER Monuments points



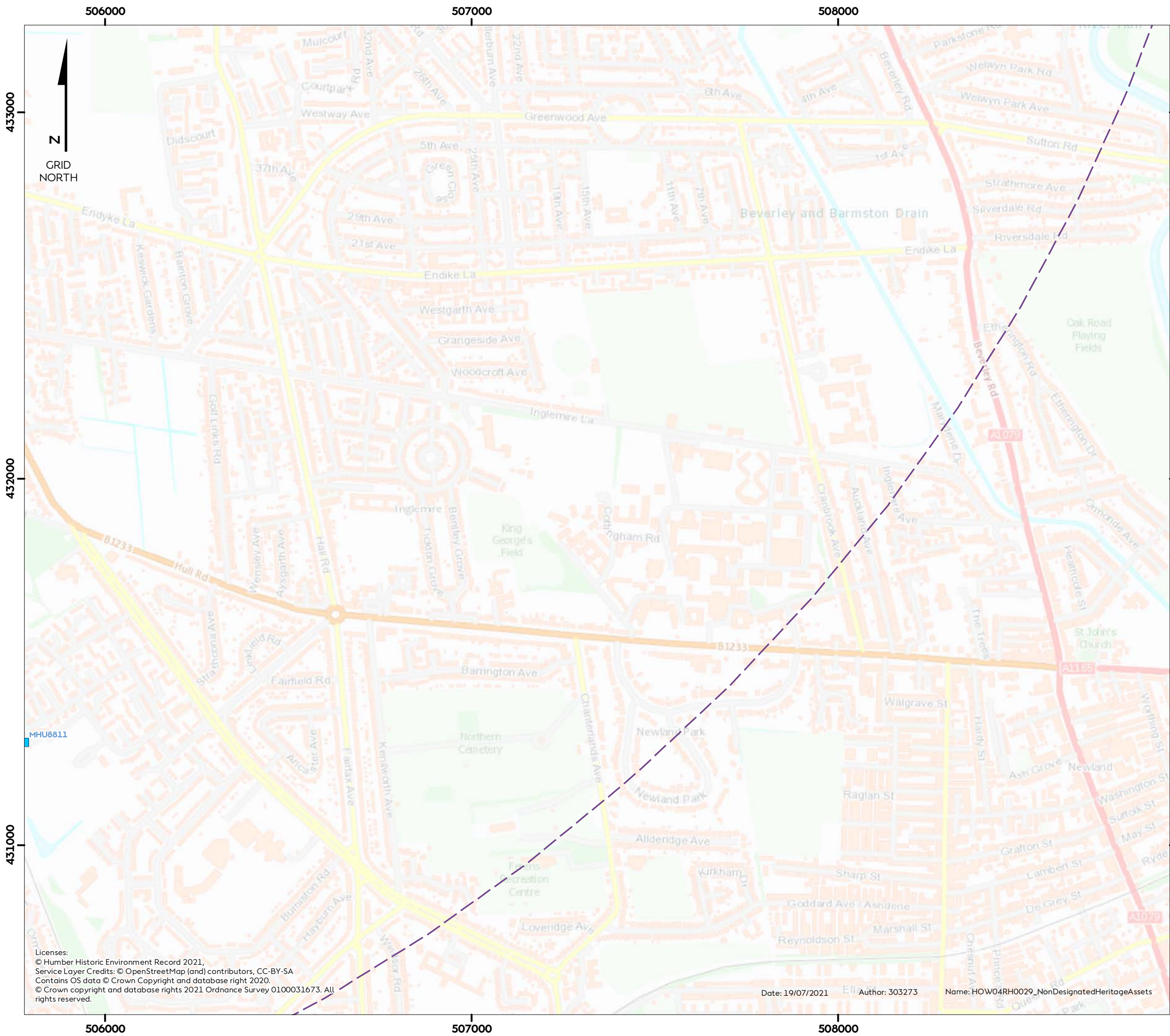
Coordinate system: British National Grid
 Scale@A3: 1:10,000



REV	REMARK	DATE
	First Issue for PEIR	20/06/2019
A	Updated following PEIR consultations, for DCO	19/07/2021

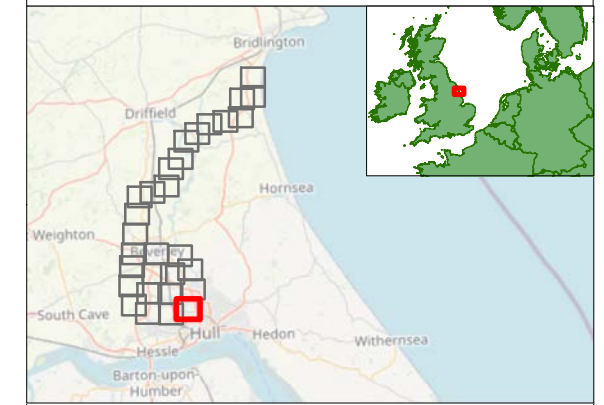
Licenses:
 © Humber Historic Environment Record 2021,
 Service Layer Credits: © OpenStreetMap (and) contributors, CC-BY-SA
 Contains OS data © Crown Copyright and database right 2020.
 © Crown copyright and database rights.2021_Ordnance Survey_0100031673. All rights reserved.





Hornsea Four
Figure 63
 Non-designated Heritage Assets
 within the Study Area - Sheet 30 of 30

- Historic Environment OnSS 5km Study Area
- HER Monuments points



Coordinate system: British National Grid
 Scale@A3: 1:10,000

0 250 500 Metres
 0 250 500 Yards

REV	REMARK	DATE
	First Issue for PEIR	20/06/2019
A	Updated following PEIR consultations, for DCO	19/07/2021

Title: Non-designated Heritage Assets within the Study Area
 Document no: HOW04RH0029
 Created by: AZ
 Checked by: SM
 Approved by: CS

Licenses:
 © Humber Historic Environment Record 2021,
 Service Layer Credits: © OpenStreetMap (and) contributors, CC-BY-SA
 Contains OS data © Crown Copyright and database right 2020.
 © Crown copyright and database rights 2021 Ordnance Survey 0100031673. All rights reserved.

515000

516000

517000



463000

463000

462000

462000

515000

516000






517000

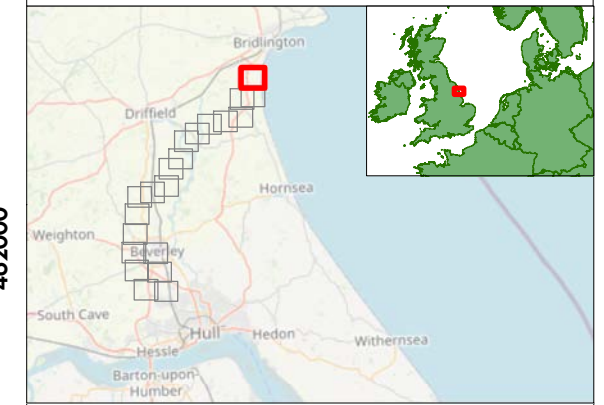
Licenses:
© Humberside Historic Environment Record 2021, © Historic Engand 2021
Service Layer Credits: © OpenStreetMap (and) contributors, CC-BY-SA
Contains OS data © Crown Copyright and database right 2020.
© Crown copyright and database rights 2021 Ordnance Survey 0100031673. All rights reserved.

59
Date: 21/06/2021 Author: 303273 Name: HOW04RH0031_KeyHeritageAssets

Hornsea Four

Figure 64 Heritage Assets Identified as Key to Hornsea Four Study Area - Sheet 1 of 21

-  Order Limits
-  Historic Environment Onshore
ECC 500m Study Area
-  Historic Environment Onshore
ECC 1km Study Area
-  Key Heritage Assets Point
-  Key Heritage Assets Poly

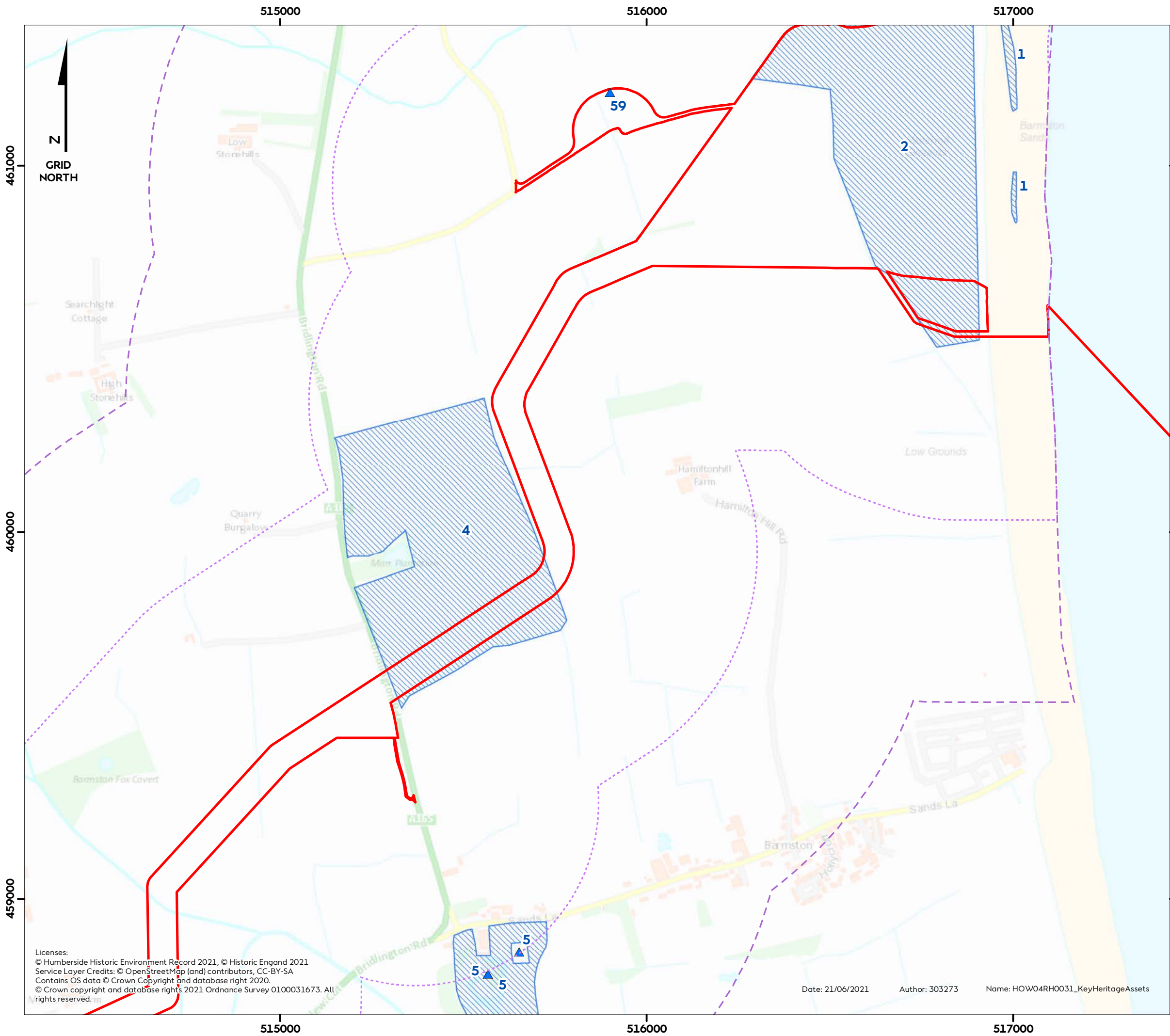


Coordinate system: British National Grid
Scale@A3: 1:10,000
0 250 500 Metres
0 250 500 Yards

REV	REMARK	DATE
	First Issue for PEIR	20/06/2019
A	Updated following PEIR consultations, for DCO	21/06/2021

Title: Heritage Assets Identified as Key to Hornsea Four Study Area
Document no: HOW04RH0031
Created by: AZ
Checked by: SM
Approved by: CS








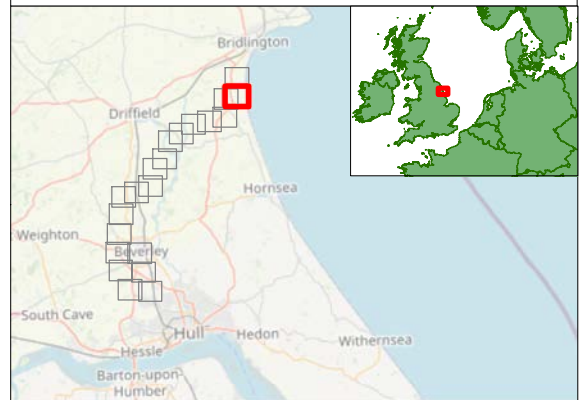


Hornsea Four

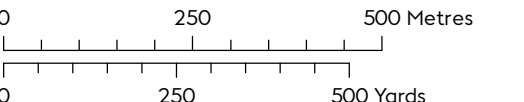
Figure 65

Heritage Assets Identified as Key to Hornsea Four Study Area - Sheet 2 of 21

-  Order Limits
-  Historic Environment Onshore ECC 500m Study Area
-  Historic Environment Onshore ECC 1km Study Area
-  Key Heritage Assets Point
-  Key Heritage Assets Poly



Coordinate system: British National Grid
 Scale@A3: 1:10,000



0 250 500 Metres
 0 250 500 Yards

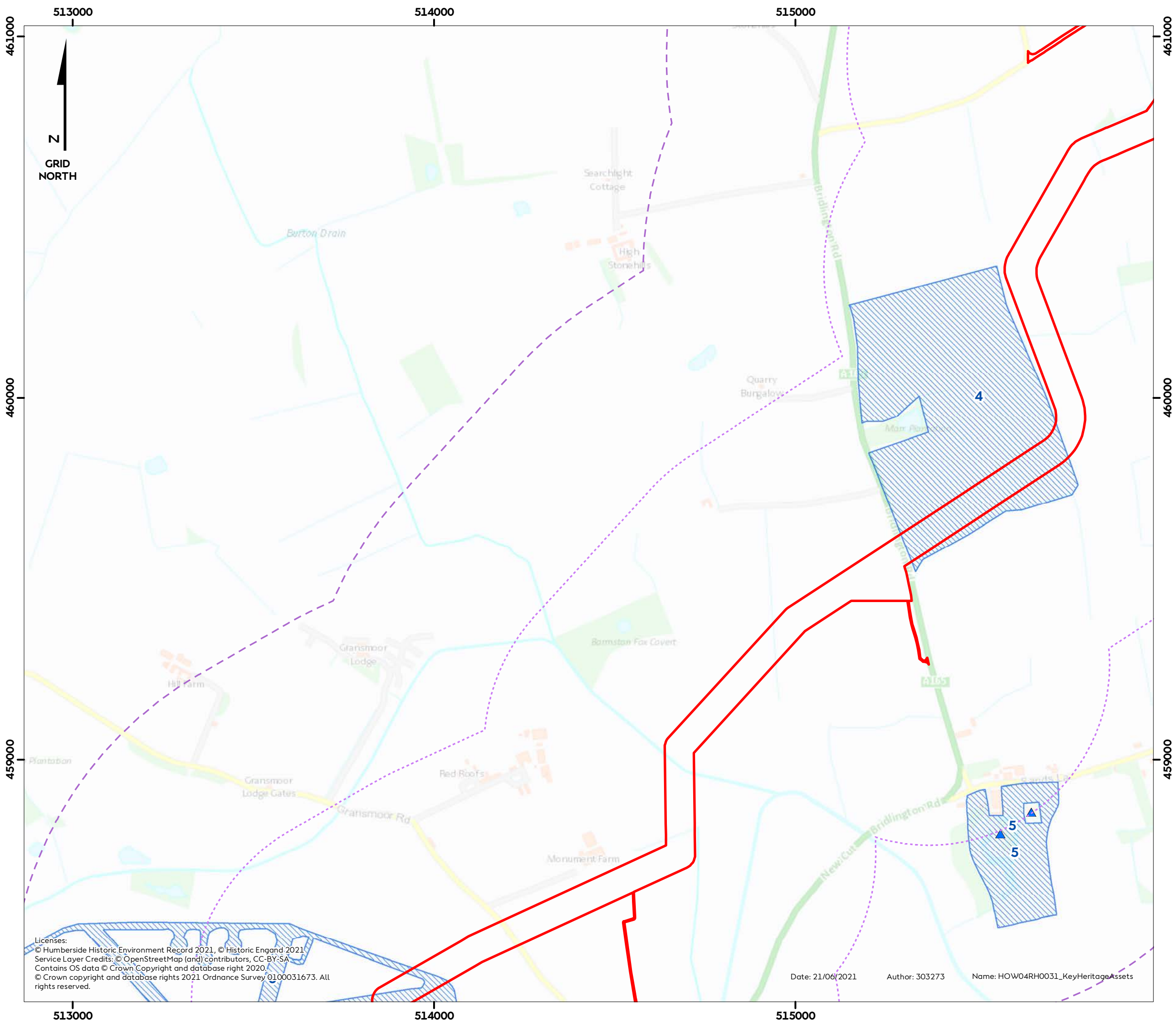
REV	REMARK	DATE
	First Issue for PEIR	20/06/2019
A	Updated following PEIR consultations, for DCO	21/06/2021

Licenses:
 © Humberside Historic Environment Record 2021, © Historic England 2021
 Service Layer Credits: © OpenStreetMap (and) contributors, CC-BY-SA
 Contains OS data © Crown Copyright and database right 2020.
 © Crown copyright and database rights 2021 Ordnance Survey 0100031673. All rights reserved.

Date: 21/06/2021 Author: 303273 Name: HOW04RH0031_KeyHeritageAssets

Title: Heritage Assets Identified as Key to Hornsea Four Study Area
 Document no: HOW04RH0031
 Created by: AZ
 Checked by: SM
 Approved by: CS

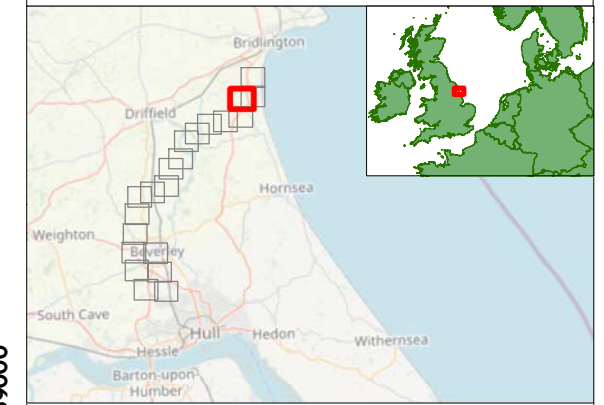




Hornsea Four

Figure 66
Heritage Assets Identified as Key
to Hornsea Four Study Area -
Sheet 3 of 21

- Order Limits
- Historic Environment Onshore
ECC 500m Study Area
- Historic Environment Onshore
ECC 1km Study Area
- ▲ Key Heritage Assets Point
- Key Heritage Assets Poly



Coordinate system: British National Grid
Scale@A3: 1:10,000
0 250 500 Metres
0 250 500 Yards

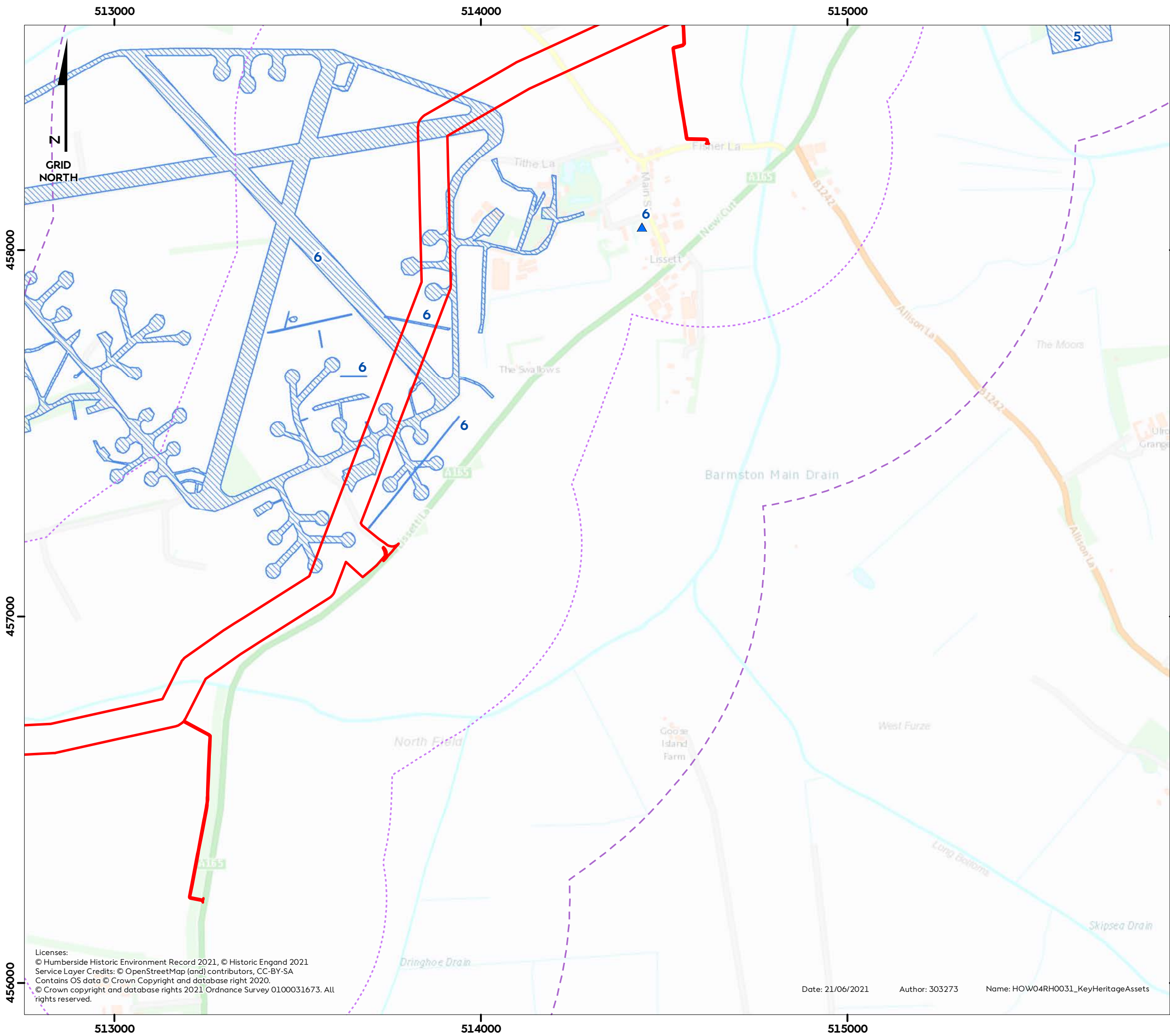
REV	REMARK	DATE
	First Issue for PEIR	20/06/2019
A	Updated following PEIR consultations, for DCO	21/06/2021

Licenses:
© Humberside Historic Environment Record 2021, © Historic Engand 2021.
Service Layer Credits: © OpenStreetMap (and) contributors, CC-BY-SA
Contains OS data © Crown Copyright and database right 2020.
© Crown copyright and database rights 2021. Ordnance Survey 0100031673. All rights reserved.

Date: 21/06/2021 Author: 303273 Name: HOW04RH0031_KeyHeritageAssets

Title: Heritage Assets Identified as Key to Hornsea Four Study Area
Document no: HOW04RH0031
Created by: AZ
Checked by: SM
Approved by: CS








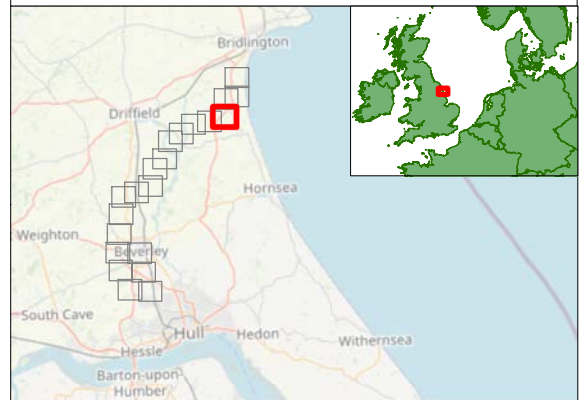


Hornsea Four


Figure 67

Heritage Assets Identified as Key to Hornsea Four Study Area - Sheet 4 of 21

-  Order Limits
-  Historic Environment Onshore ECC 500m Study Area
-  Historic Environment Onshore ECC 1km Study Area
-  Key Heritage Assets Point
-  Key Heritage Assets Poly



Coordinate system: British National Grid
 Scale@A3: 1:10,000



0 250 500 Metres
 0 250 500 Yards

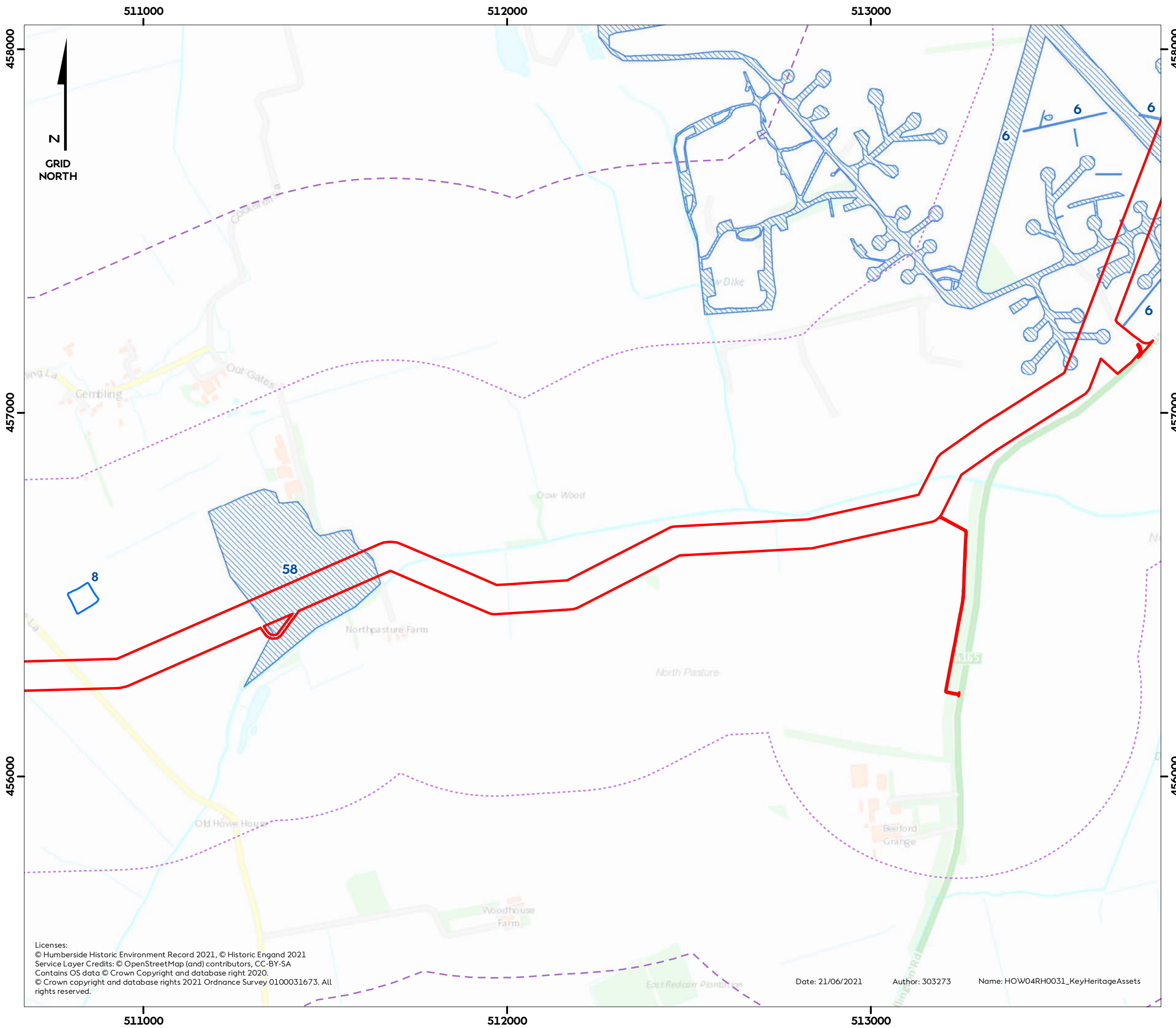
REV	REMARK	DATE
	First Issue for PEIR	20/06/2019
A	Updated following PEIR consultations, for DCO	21/06/2021

Licenses:
 © Humberside Historic Environment Record 2021, © Historic Engand 2021
 Service Layer Credits: © OpenStreetMap (and) contributors, CC-BY-SA
 Contains OS data © Crown Copyright and database right 2020.
 © Crown copyright and database rights 2021 Ordnance Survey 0100031673. All rights reserved.






Date: 21/06/2021 Author: 303273 Name: HOW04RH0031_KeyHeritageAssets

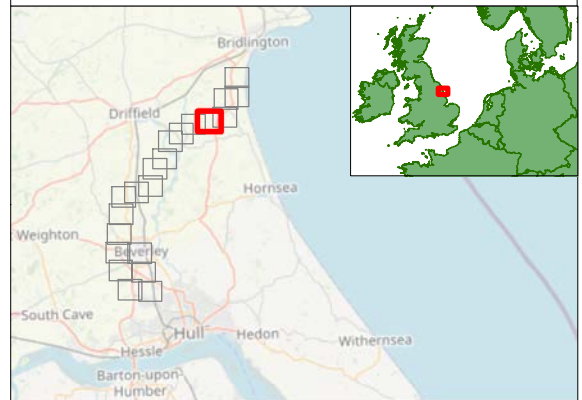
Title: Heritage Assets Identified as Key to Hornsea Four Study Area
 Document no: HOW04RH0031
 Created by: AZ
 Checked by: SM
 Approved by: CS





Hornsea Four
 Figure 68
 Heritage Assets Identified as Key
 to Hornsea Four Study Area -
 Sheet 5 of 21

-  Order Limits
-  Historic Environment Onshore
ECC 500m Study Area
-  Historic Environment Onshore
ECC 1km Study Area
-  Key Heritage Assets Line
-  Key Heritage Assets Poly



Coordinate system: British National Grid
 Scale@A3: 1:10,000
 0 250 500 Metres
 0 250 500 Yards

REV	REMARK	DATE
	First Issue for PEIR	20/06/2019
A	Updated following PEIR consultations, for DCO	21/06/2021

Licenses:
 © Humberside Historic Environment Record 2021, © Historic Engand 2021
 Service Layer Credits: © OpenStreetMap (and) contributors, CC-BY-SA
 Contains OS data © Crown Copyright and database right 2020.
 © Crown copyright and database rights 2021 Ordnance Survey 0100031673. All rights reserved.

509000

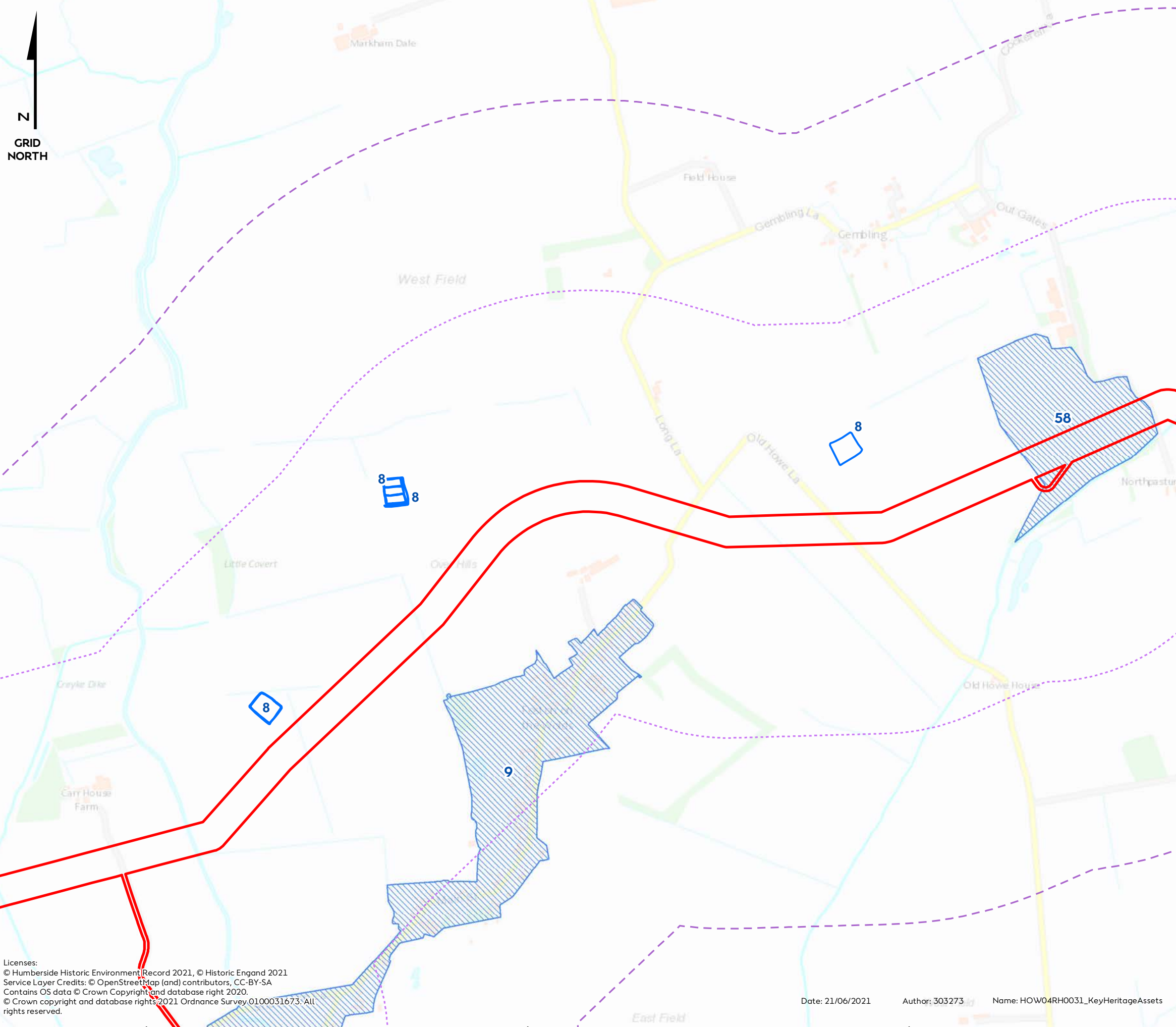
510000






511000

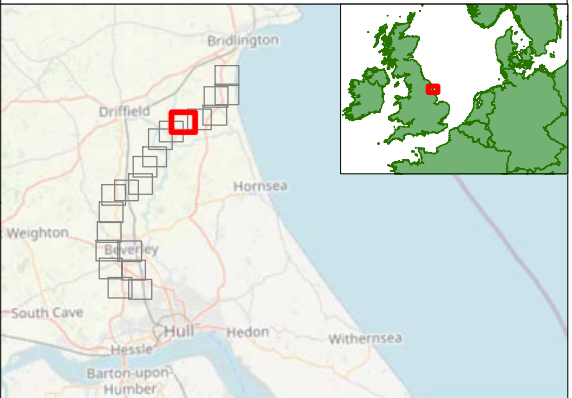
Hornsea Four

Figure 69

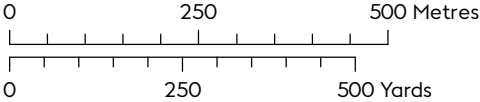
Heritage Assets Identified as Key to Hornsea Four Study Area - Sheet 6 of 21



-  Order Limits
-  Historic Environment Onshore ECC 500m Study Area
-  Historic Environment Onshore ECC 1km Study Area
-  Key Heritage Assets Line
-  Key Heritage Assets Poly



Coordinate system: British National Grid
 Scale@A3: 1:10,000




REV	REMARK	DATE
	First Issue for PEIR	20/06/2019
A	Updated following PEIR consultations, for DCO	21/06/2021

Licenses:
 © Humberside Historic Environment Record 2021, © Historic Engand 2021
 Service Layer Credits: © OpenStreetMap (and) contributors, CC-BY-SA
 Contains OS data © Crown Copyright and database right 2020.
 © Crown copyright and database rights 2021 Ordnance Survey 0100031673. All rights reserved.

Date: 21/06/2021 Author: 303273 Name: HOW04RH0031_KeyHeritageAssets

Title: Heritage Assets Identified as Key to Hornsea Four Study Area
 Document no: HOW04RH0031
 Created by: AZ
 Checked by: SM
 Approved by: CS



457000

456000

455000

457000

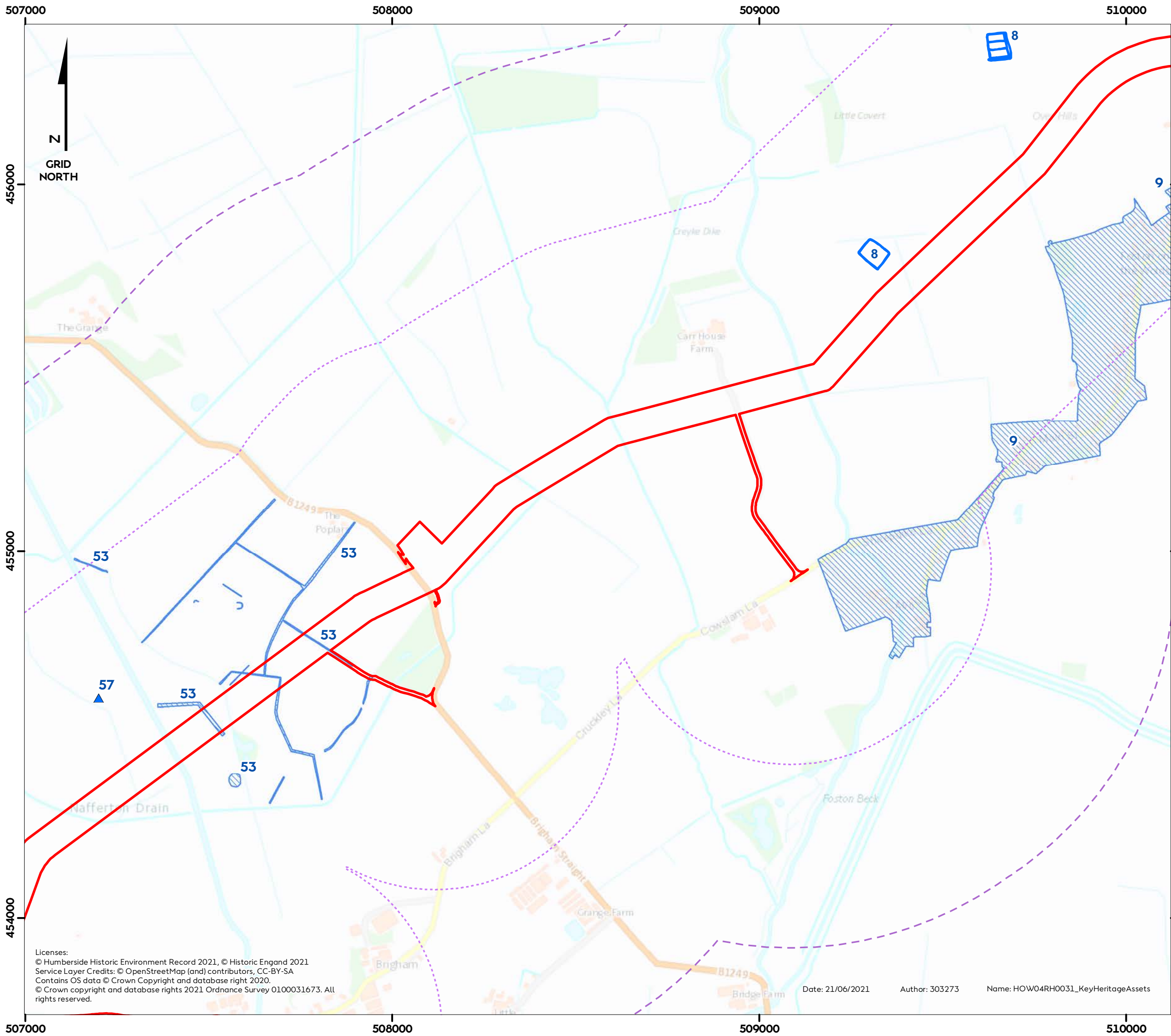
456000

455000

509000

510000

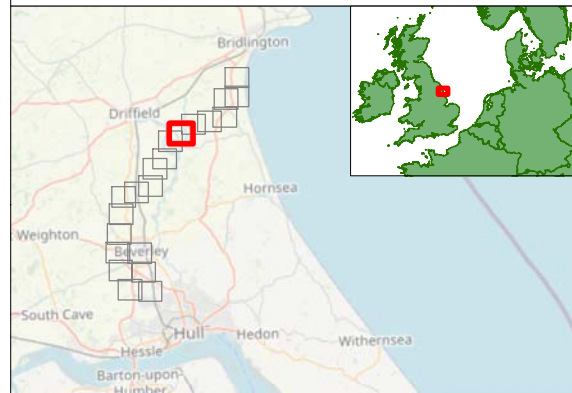
511000



Hornsea Four

Figure 70
Heritage Assets Identified as Key
to Hornsea Four Study Area -
Sheet 7 of 21

- Order Limits
- Historic Environment Onshore ECC 500m Study Area
- Historic Environment Onshore ECC 1km Study Area
- ▲ Key Heritage Assets Point
- Key Heritage Assets Line
- Key Heritage Assets Poly



Coordinate system: British National Grid
Scale@A3: 1:10,000

0 250 500 Metres

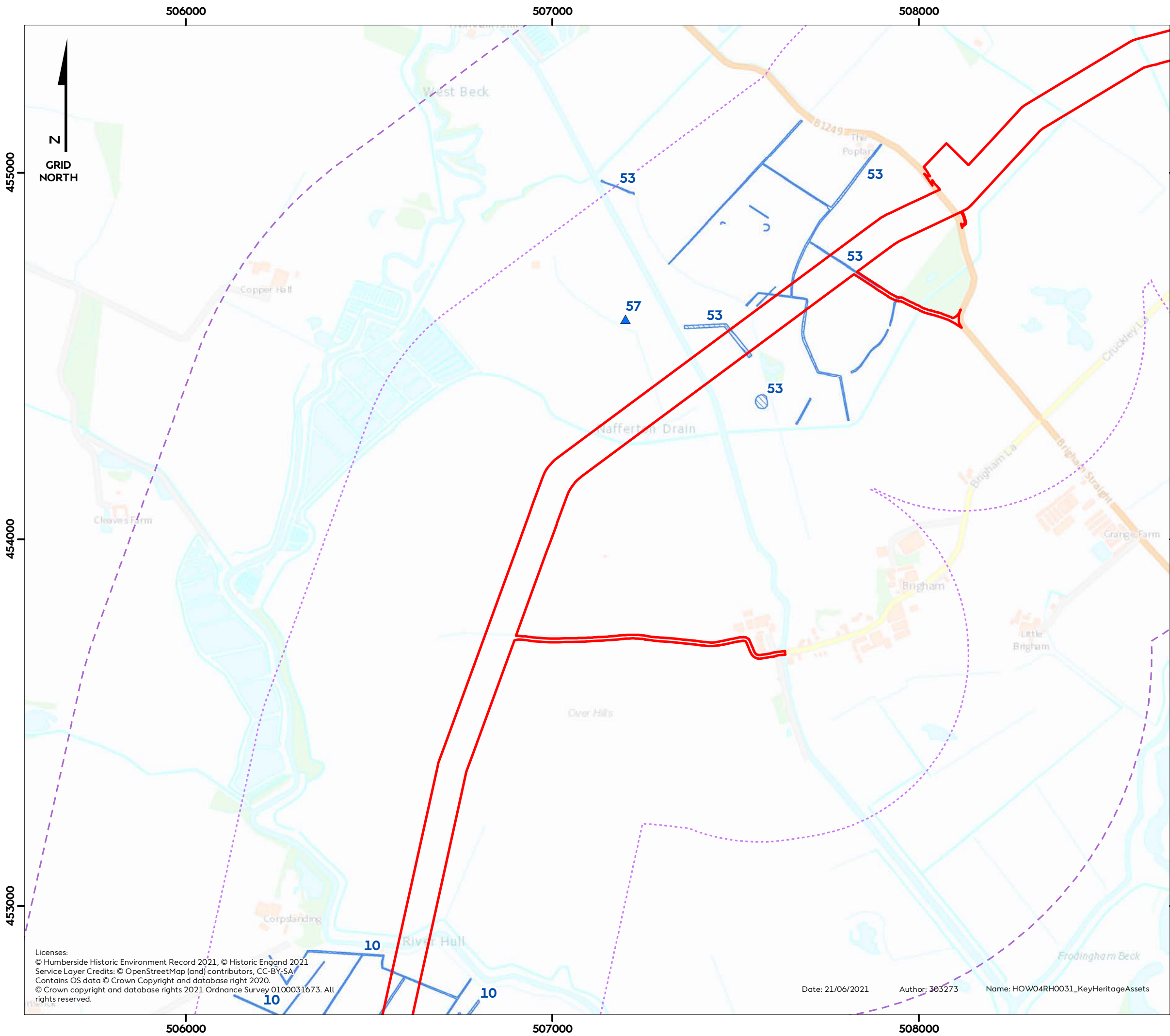
0 250 500 Yards

REV	REMARK	DATE
	First Issue for PEIR	20/06/2019
A	Updated following PEIR consultations, for DCO	21/06/2021

Licenses:
© Humberside Historic Environment Record 2021, © Historic England 2021
Service Layer Credits: © OpenStreetMap (and) contributors, CC-BY-SA
Contains OS data © Crown Copyright and database right 2020.
© Crown copyright and database rights 2021 Ordnance Survey 0100031673. All rights reserved.

Date: 21/06/2021 Author: 303273 Name: HOW04RH0031_KeyHeritageAssets








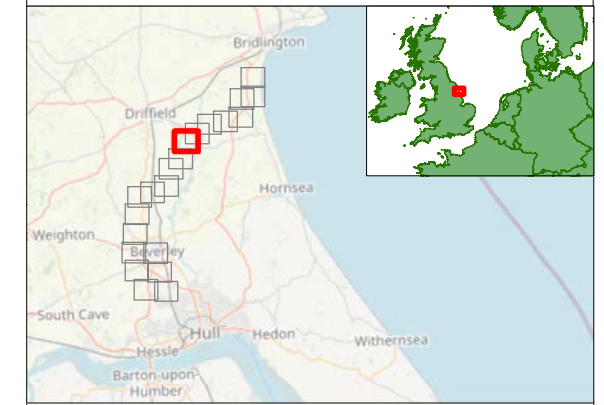


Hornsea Four

Figure 71

Heritage Assets Identified as Key to Hornsea Four Study Area - Sheet 8 of 21

-  Order Limits
-  Historic Environment Onshore ECC 500m Study Area
-  Historic Environment Onshore ECC 1km Study Area
-  Key Heritage Assets Point
-  Key Heritage Assets Poly




Coordinate system: British National Grid
 Scale@A3: 1:10,000
 0 250 500 Metres
 0 250 500 Yards

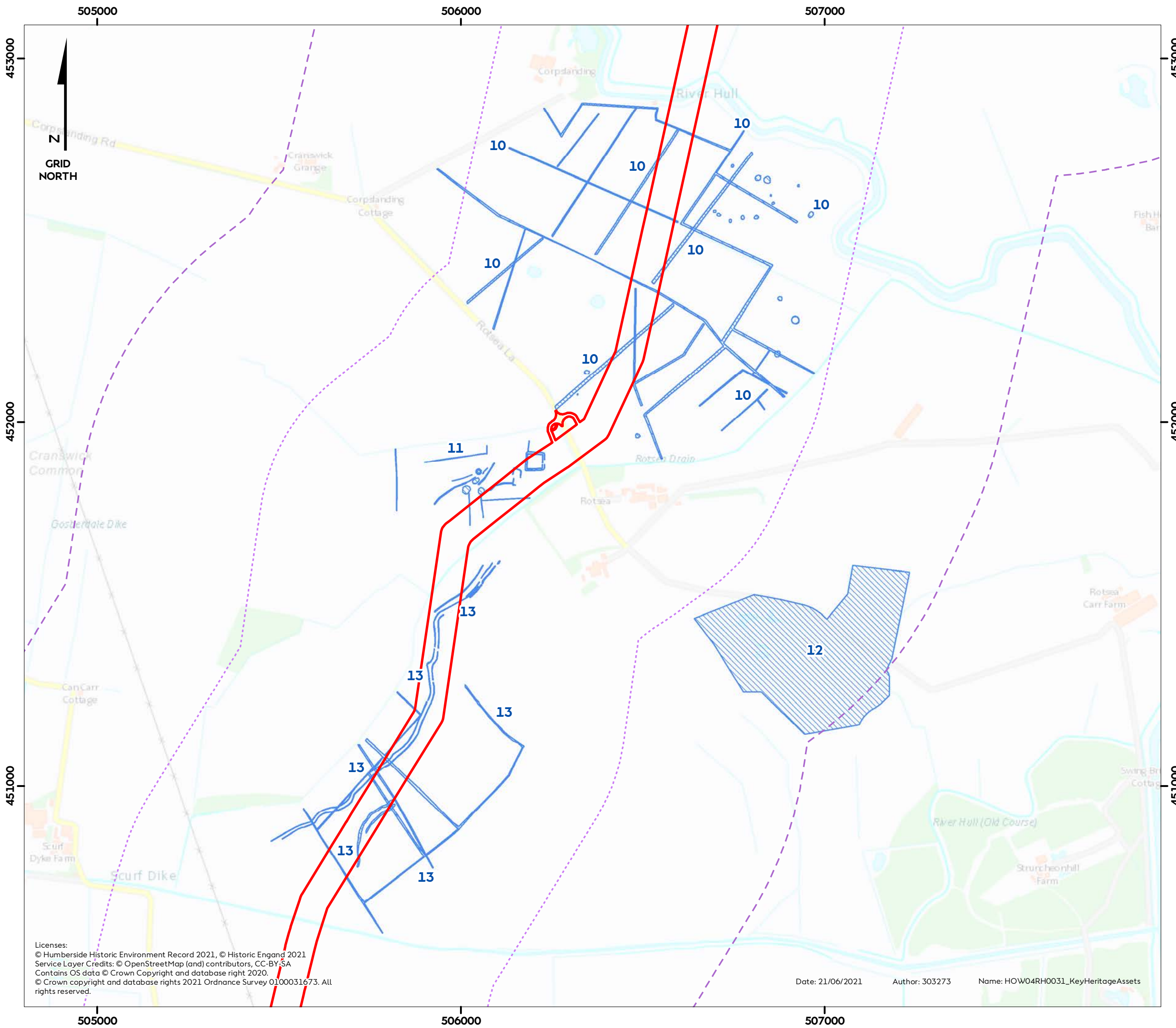
REV	REMARK	DATE
	First Issue for PEIR	20/06/2019
A	Updated following PEIR consultations, for DCO	21/06/2021

Licenses:
 © Humberside Historic Environment Record 2021, © Historic Engand 2021
 Service Layer Credits: © OpenStreetMap (and) contributors, CC-BY-SA
 Contains OS data © Crown Copyright and database right 2020.
 © Crown copyright and database rights 2021 Ordnance Survey 0100031673. All rights reserved.

Date: 21/06/2021 Author: 303273 Name: HOW04RH0031_KeyHeritageAssets

Title: Heritage Assets Identified as Key to Hornsea Four Study Area
 Document no: HOW04RH0031
 Created by: AZ
 Checked by: SM
 Approved by: CS

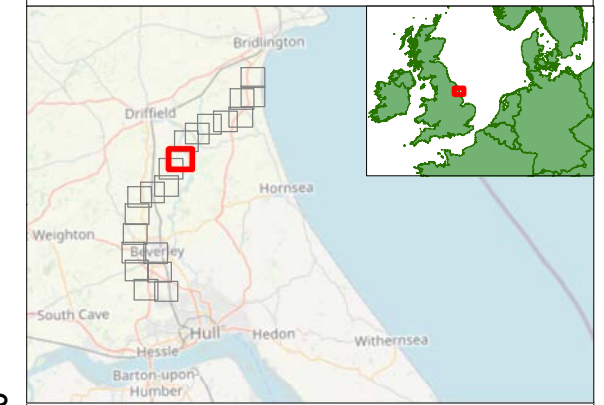




Hornsea Four

Figure 72
Heritage Assets Identified as Key
to Hornsea Four Study Area -
Sheet 9 of 21

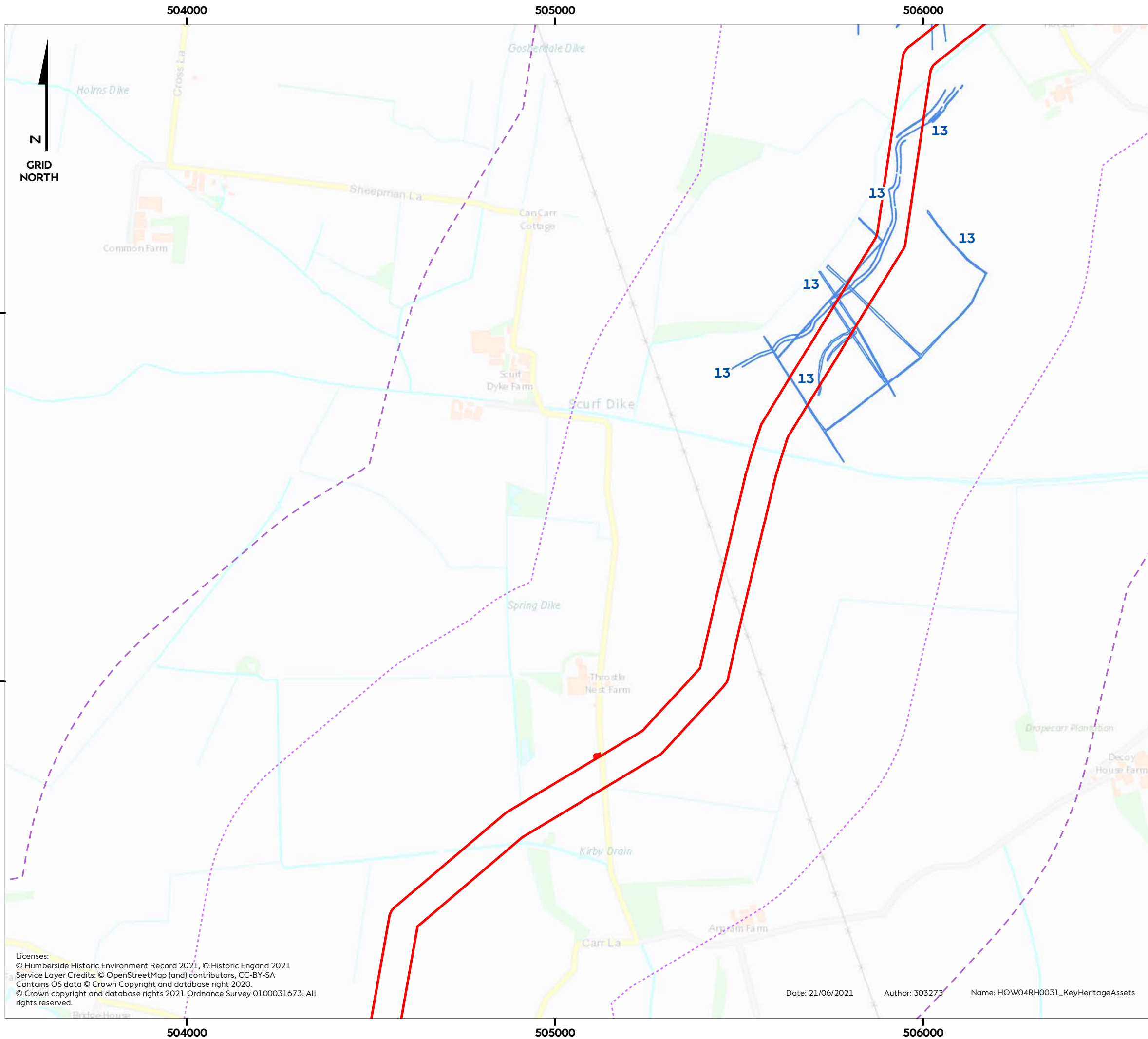
- Order Limits
- Historic Environment Onshore
ECC 500m Study Area
- Historic Environment Onshore
ECC 1km Study Area
- Key Heritage Assets Poly



Coordinate system: British National Grid
Scale@A3: 1:10,000
0 250 500 Metres
0 250 500 Yards

REV	REMARK	DATE
	First Issue for PEIR	20/06/2019
A	Updated following PEIR consultations, for DCO	21/06/2021





Licenses:
© Humberside Historic Environment Record 2021, © Historic England 2021
Service Layer Credits: © OpenStreetMap (and) contributors, CC-BY-SA
Contains OS data © Crown Copyright and database right 2020.
© Crown copyright and database rights 2021 Ordnance Survey 0100031673. All rights reserved.

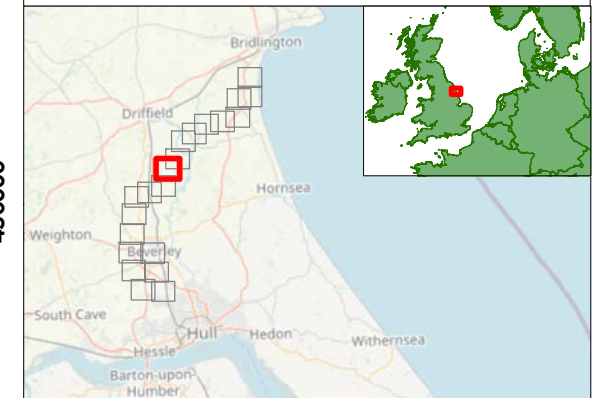


Hornsea Four

Figure 73

Heritage Assets Identified as Key to Hornsea Four Study Area - Sheet 10 of 21

-  Order Limits
-  Historic Environment Onshore ECC 500m Study Area
-  Historic Environment Onshore ECC 1km Study Area
-  Key Heritage Assets Poly



Coordinate system: British National Grid

Scale@A3: 1:10,000

0 250 500 Metres

0 250 500 Yards

REV	REMARK	DATE
	First Issue for PEIR	20/06/2019
A	Updated following PEIR consultations, for DCO	21/06/2021

Title: Heritage Assets Identified as Key to Hornsea Four Study Area
 Document no: HOW04RH0031
 Created by: AZ
 Checked by: SM
 Approved by: CS

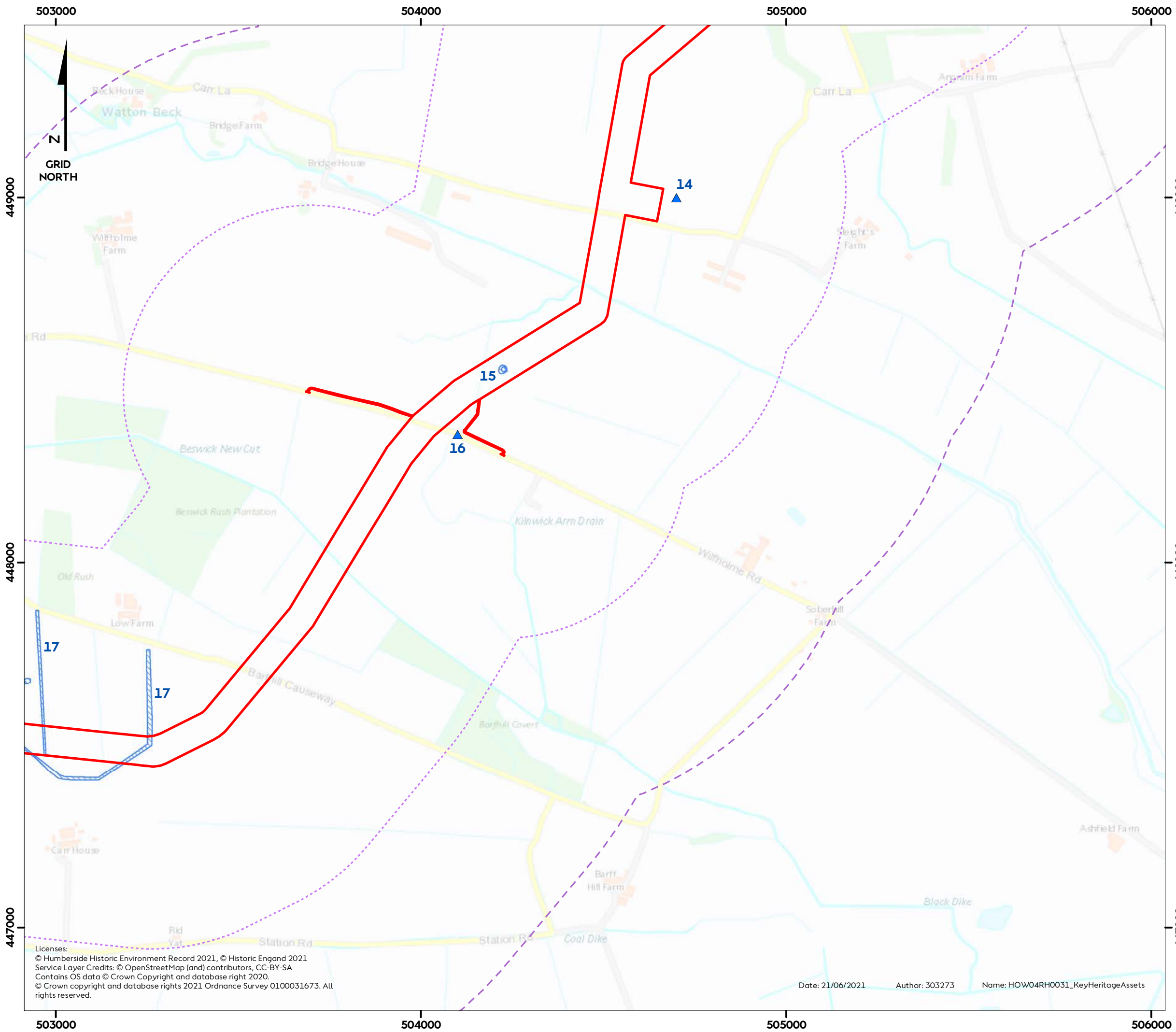


Licenses:
 © Humber-side Historic Environment Record 2021, © Historic Engand 2021
 Service Layer Credits: © OpenStreetMap (and) contributors, CC-BY-SA
 Contains OS data © Crown Copyright and database right 2020.
 © Crown copyright and database rights 2021 Ordnance Survey 0100031673. All rights reserved.

Date: 21/06/2021

Author: 303273

Name: HOW04RH0031_KeyHeritageAssets

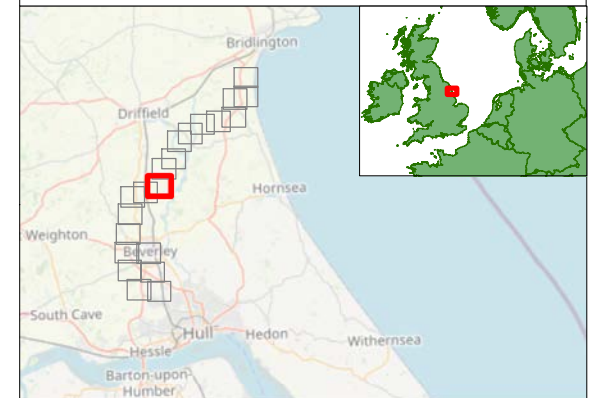


Hornsea Four

Figure 74

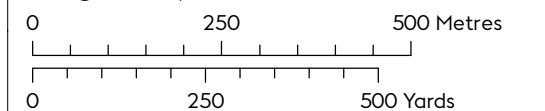
Heritage Assets Identified as Key to Hornsea Four Study Area - Sheet 11 of 21

- Order Limits
- Historic Environment Onshore ECC 500m Study Area
- Historic Environment Onshore ECC 1km Study Area
- ▲ Key Heritage Assets Point
- Key Heritage Assets Poly



Coordinate system: British National Grid

Scale@A3: 1:10,000

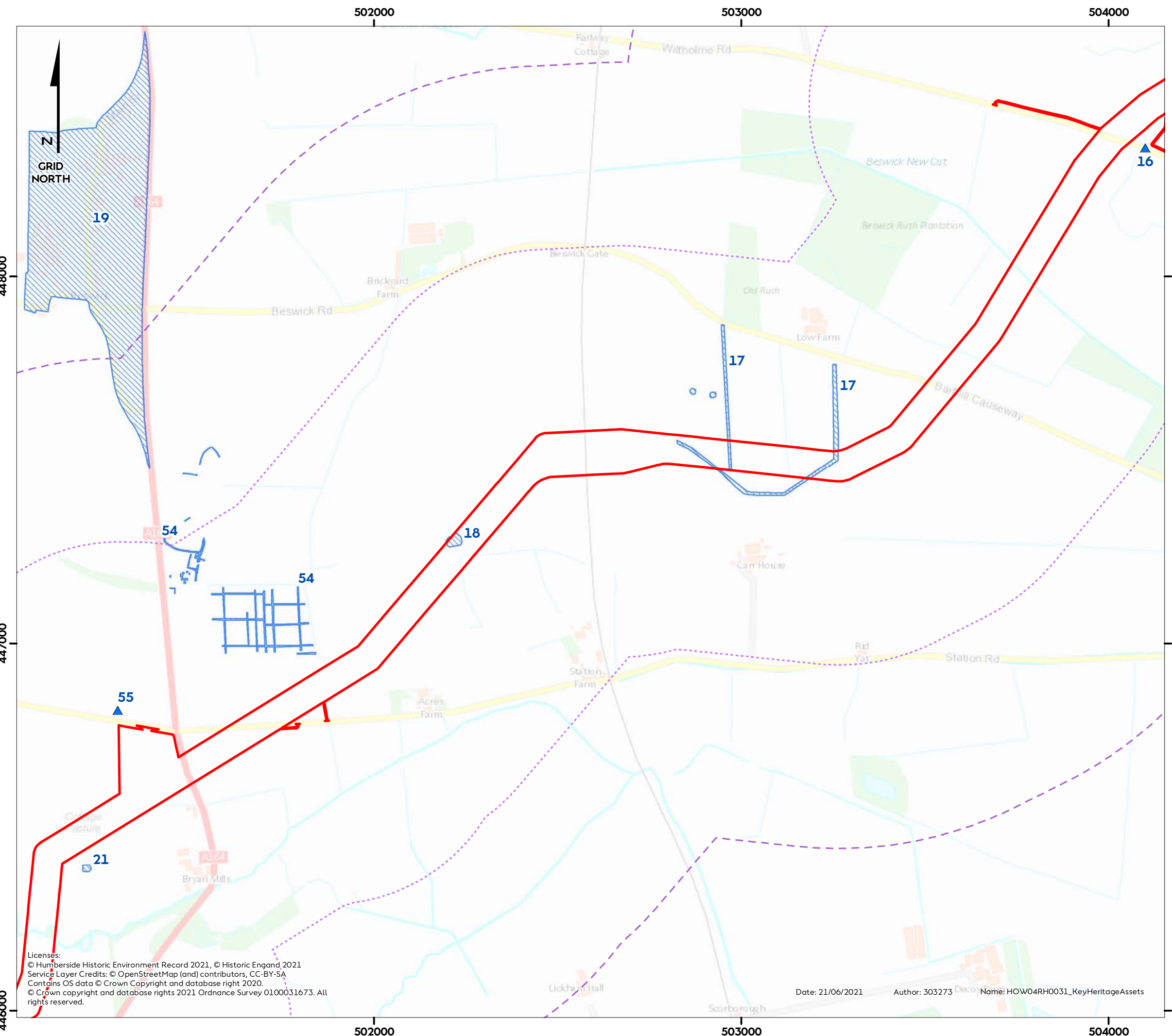


REV	REMARK	DATE
	First Issue for PEIR	20/06/2019
A	Updated following PEIR consultations, for DCO	21/06/2021

Title: Heritage Assets Identified as Key to Hornsea Four Study Area
 Document no: HOW04RH0031
 Created by: AZ
 Checked by: SM
 Approved by: CS



Licenses:
 © Humber Historic Environment Record 2021, © Historic Engad 2021
 Service Layer Credits: © OpenStreetMap (and) contributors, CC-BY-SA
 Contains OS data © Crown Copyright and database right 2020.
 © Crown copyright and database rights 2021 Ordnance Survey 0100031673. All rights reserved.

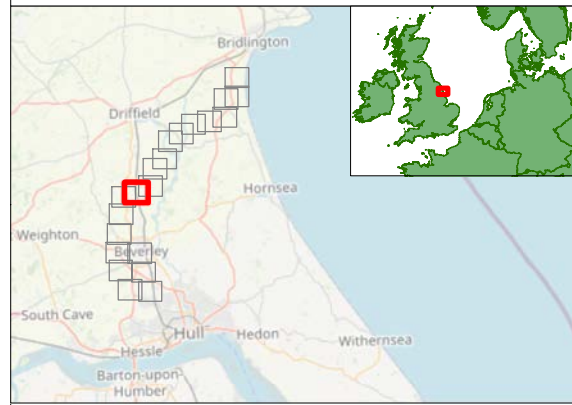


Hornsea Four

Figure 75

Heritage Assets Identified as Key to Hornsea Four Study Area - Sheet 12 of 21

- Order Limits
- Historic Environment Onshore ECC 500m Study Area
- Historic Environment Onshore ECC 1km Study Area
- Key Heritage Assets Point
- Key Heritage Assets Poly

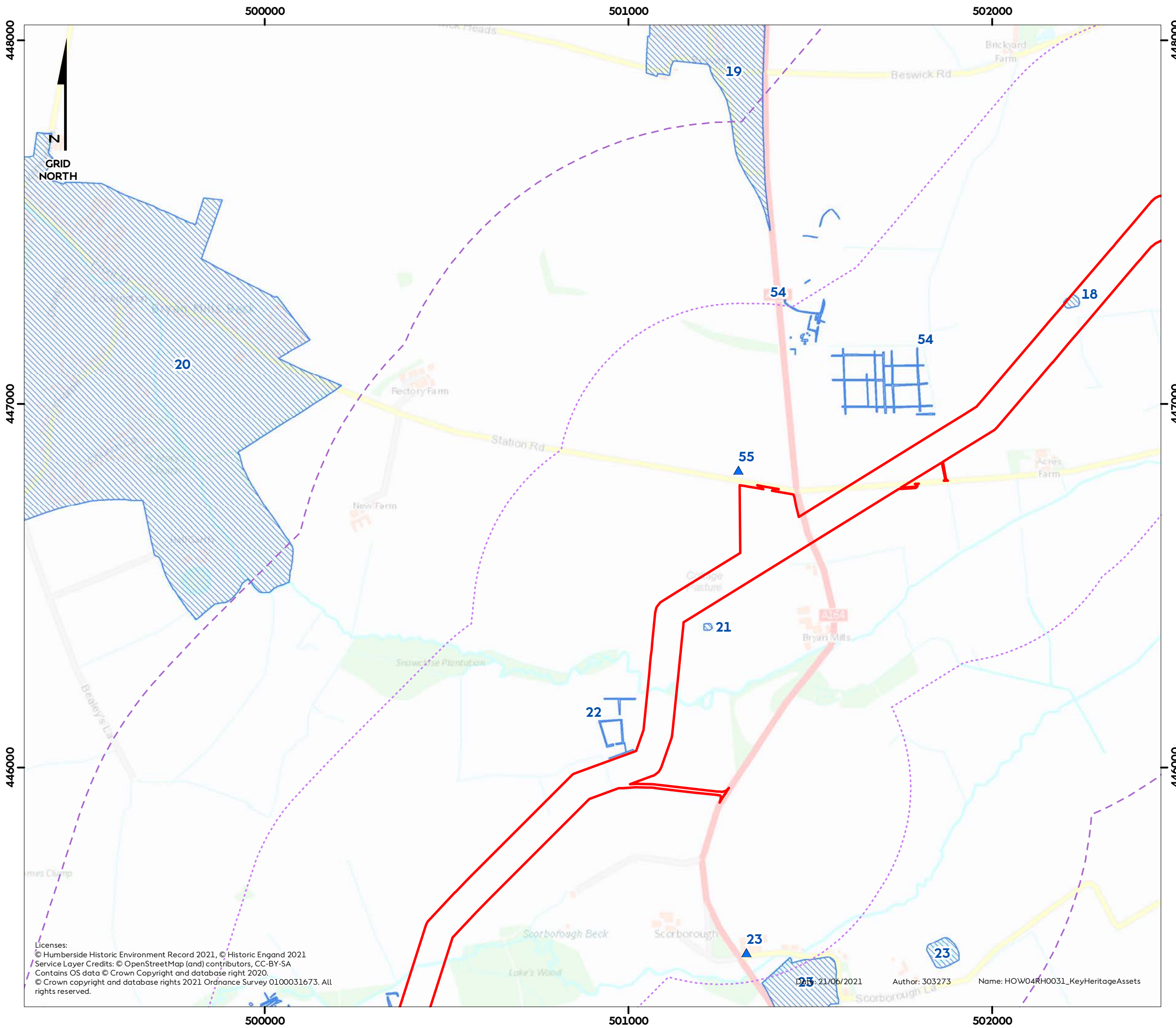


Coordinate system: British National Grid
 Scale@A3: 1:10,000

0 250 500 Metres
 0 250 500 Yards

REV	REMARK	DATE
	First Issue for PEIR	20/06/2019
A	Updated following PEIR consultations, for DCO	21/06/2021

Licenses:
 © Humberside Historic Environment Record 2021, © Historic Engand 2021
 Service Layer Credits: © OpenStreetMap (and) contributors, CC-BY-SA
 Contains OS data © Crown Copyright and database right 2020.
 © Crown copyright and database rights 2021 Ordnance Survey 0100031673. All rights reserved.

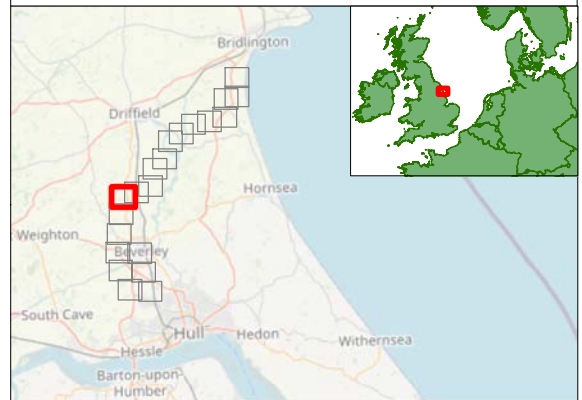


Hornsea Four

Figure 76

Heritage Assets Identified as Key to Hornsea Four Study Area - Sheet 13 of 21

- Order Limits
- Historic Environment Onshore ECC 500m Study Area
- Historic Environment Onshore ECC 1km Study Area
- ▲ Key Heritage Assets Point
- Key Heritage Assets Poly

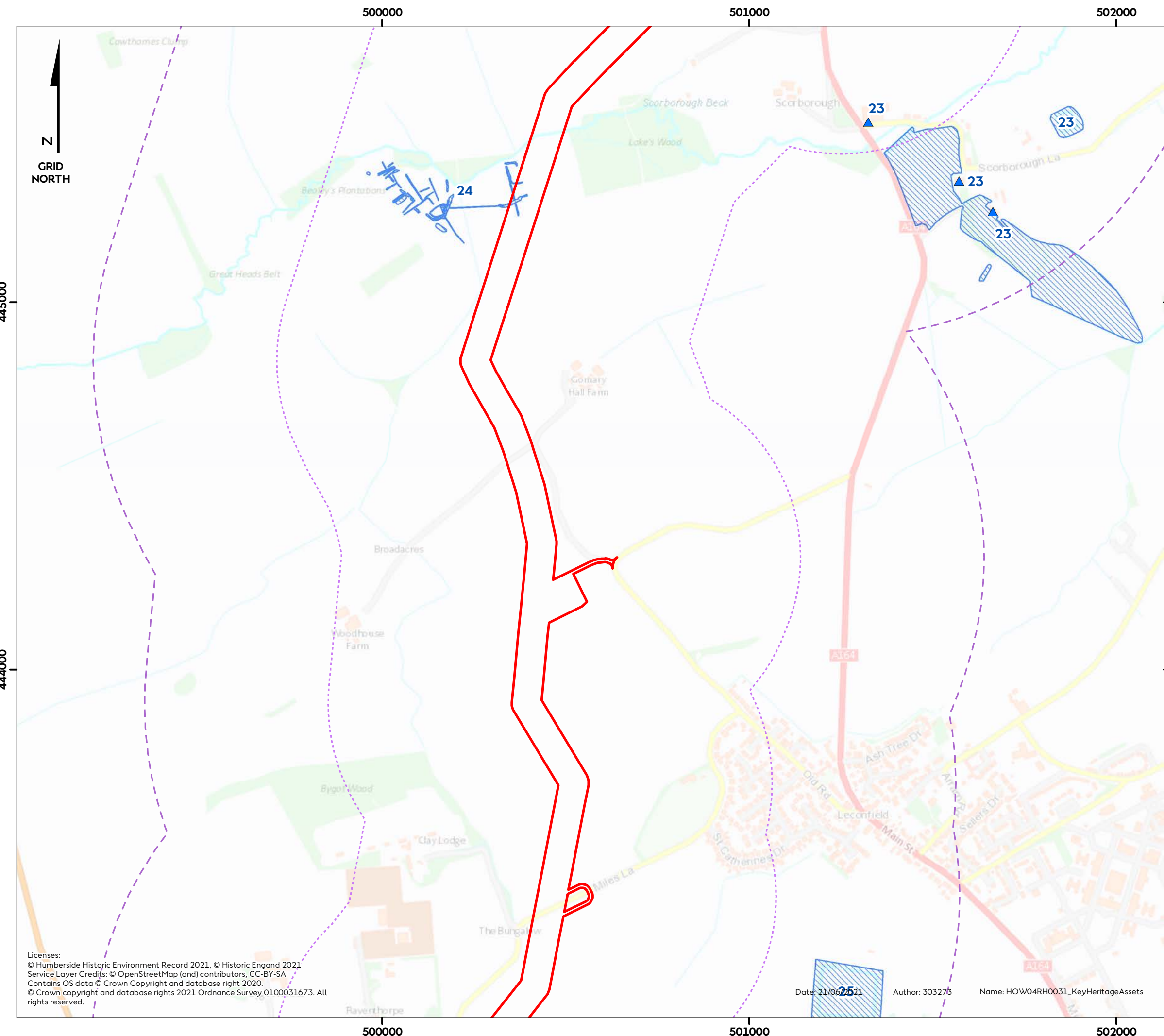


Coordinate system: British National Grid
 Scale@A3: 1:10,000
 0 250 500 Metres
 0 250 500 Yards

REV	REMARK	DATE
	First Issue for PEIR	20/06/2019
A	Updated following PEIR consultations, for DCO	21/06/2021

Title: Heritage Assets Identified as Key to Hornsea Four Study Area
 Document no: HOW04RH0031
 Created by: AZ
 Checked by: SM
 Approved by: CS

Licenses:
 © Humberside Historic Environment Record 2021, © Historic England 2021
 Service Layer Credits: © OpenStreetMap (and) contributors, CC-BY-SA
 Contains OS data © Crown Copyright and database right 2020.
 © Crown copyright and database rights 2021 Ordnance Survey 0100031673. All rights reserved.

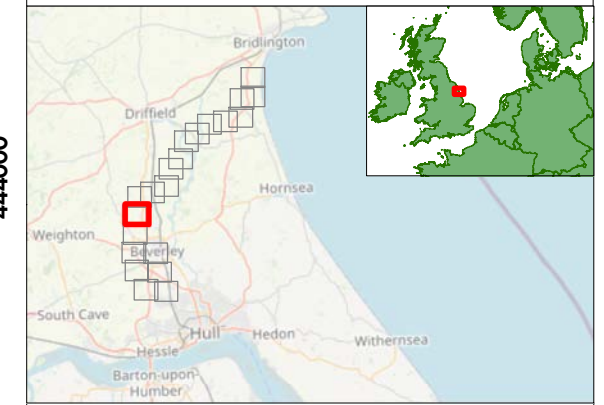


Hornsea Four

Figure 77

Heritage Assets Identified as Key to Hornsea Four Study Area - Sheet 14 of 21

- Order Limits
- Historic Environment Onshore ECC 500m Study Area
- Historic Environment Onshore ECC 1km Study Area
- ▲ Key Heritage Assets Point
- Key Heritage Assets Poly



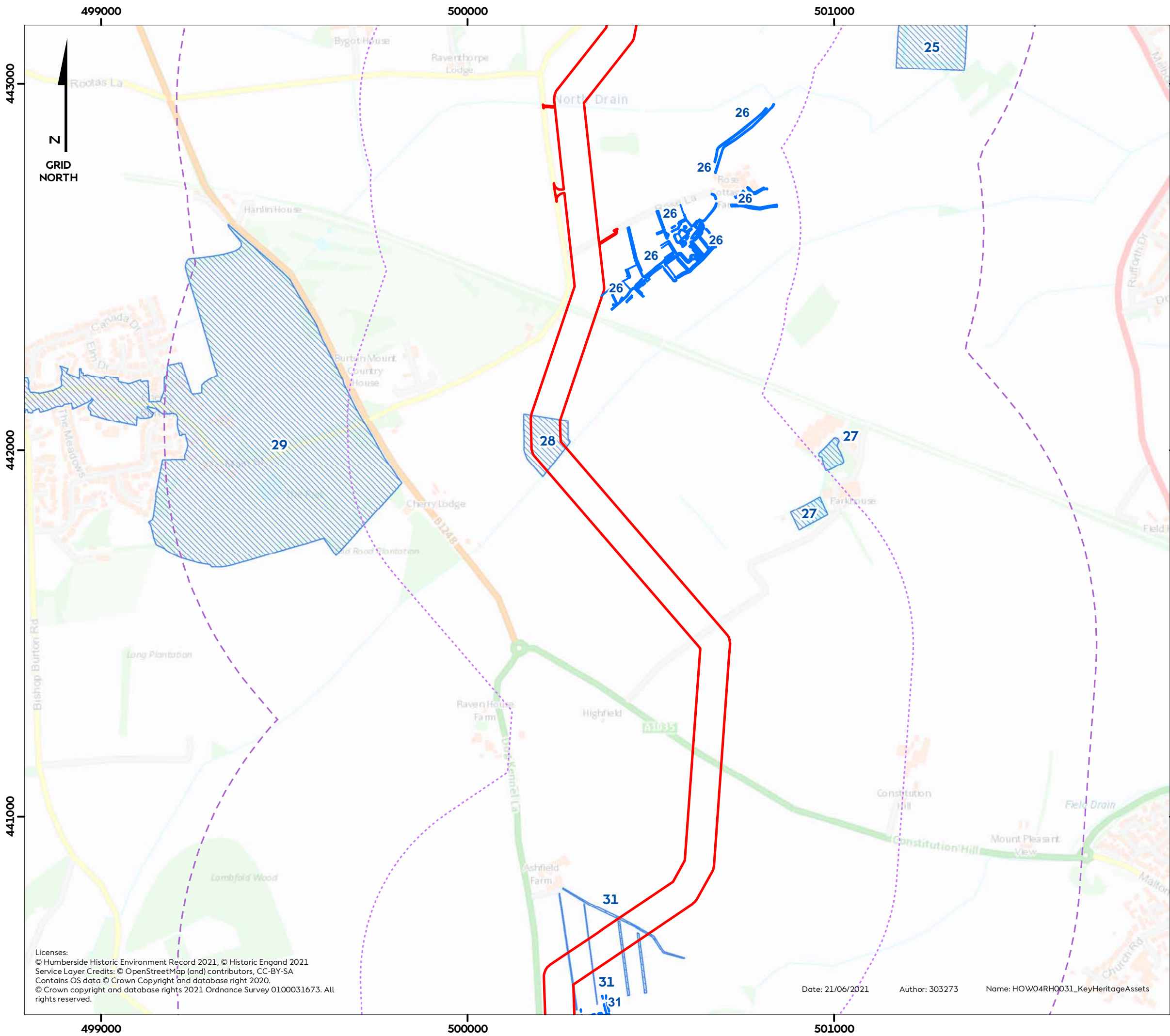
Coordinate system: British National Grid
 Scale@A3: 1:10,000
 0 250 500 Metres
 0 250 500 Yards

REV	REMARK	DATE
	First Issue for PEIR	20/06/2019
A	Updated following PEIR consultations, for DCO	21/06/2021

Title: Heritage Assets Identified as Key to Hornsea Four Study Area
 Document no: HOW04RH0031
 Created by: AZ
 Checked by: SM
 Approved by: CS








Licenses:
 © Humberside Historic Environment Record 2021, © Historic Engand 2021
 Service Layer Credits: © OpenStreetMap (and) contributors, CC-BY-SA
 Contains OS data © Crown Copyright and database right 2020.
 © Crown copyright and database rights 2021 Ordnance Survey 0100031673. All rights reserved.

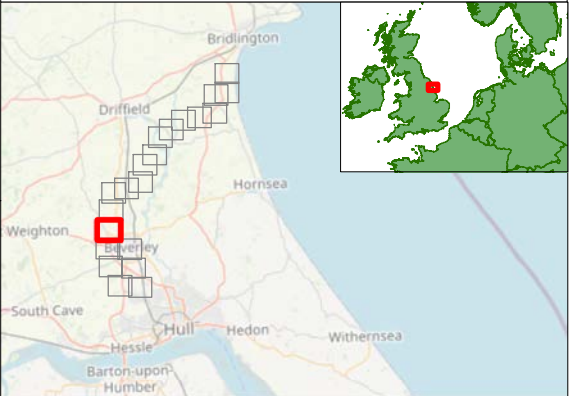


Hornsea Four

Figure 78

Heritage Assets Identified as Key to Hornsea Four Study Area - Sheet 15 of 21

-  Order Limits
-  Historic Environment Onshore ECC 500m Study Area
-  Historic Environment Onshore ECC 1km Study Area
-  Key Heritage Assets Line
-  Key Heritage Assets Poly



Coordinate system: British National Grid
 Scale@A3: 1:10,000
 0 250 500 Metres
 0 250 500 Yards

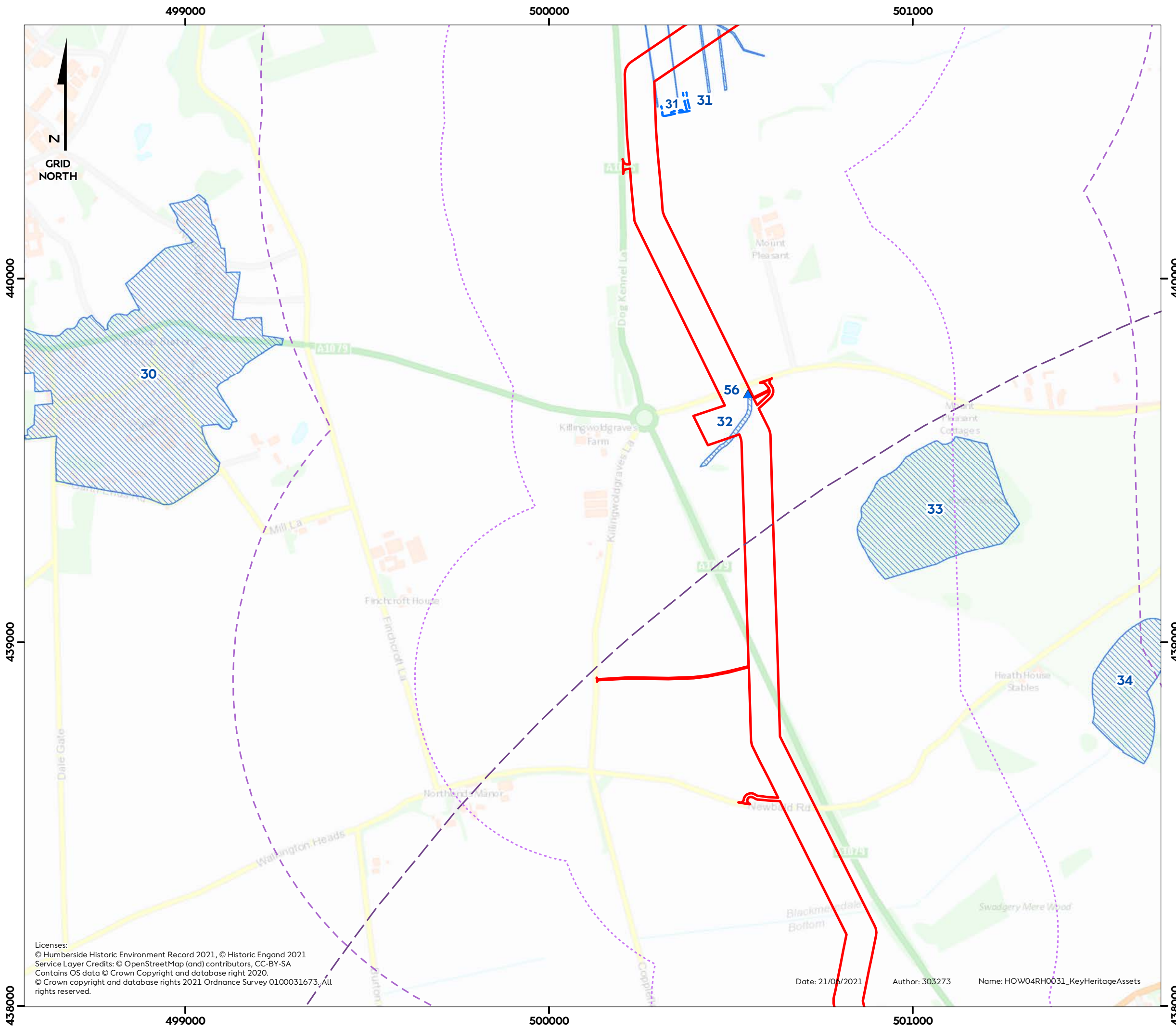
REV	REMARK	DATE
	First Issue for PEIR	20/06/2019
A	Updated following PEIR consultations, for DCO	21/06/2021

Title: Heritage Assets Identified as Key to Hornsea Four Study Area
 Document no: HOW04RH0031
 Created by: AZ
 Checked by: SM
 Approved by: CS



Licenses:
 © Humberside Historic Environment Record 2021, © Historic Engand 2021
 Service Layer Credits: © OpenStreetMap (and) contributors, CC-BY-SA
 Contains OS data © Crown Copyright and database right 2020.
 © Crown copyright and database rights 2021 Ordnance Survey 0100031673. All rights reserved.

Date: 21/06/2021 Author: 303273 Name: HOW04RH0031_KeyHeritageAssets

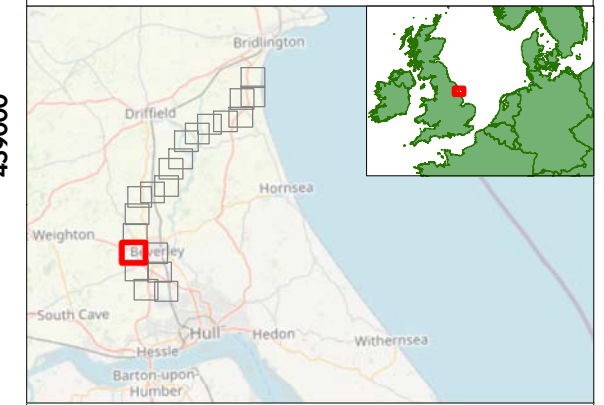


Hornsea Four

Figure 79

Heritage Assets Identified as Key to Hornsea Four Study Area - Sheet 16 of 21

- Order Limits
- Historic Environment Onshore ECC 500m Study Area
- Historic Environment Onshore ECC 1km Study Area
- Historic Environment OnSS 5km Study Area
- ▲ Key Heritage Assets Point
- Key Heritage Assets Line
- Key Heritage Assets Poly



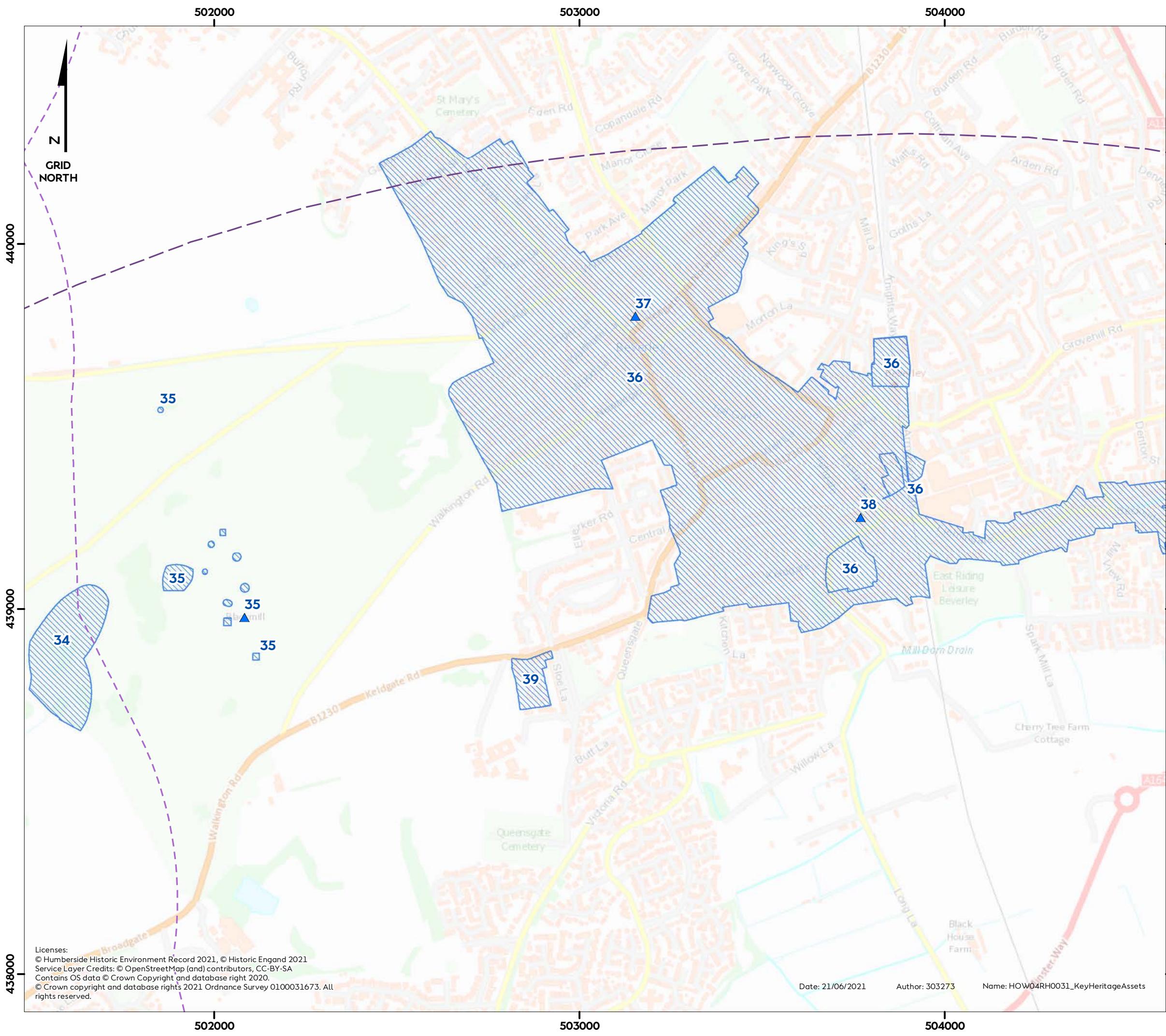
Coordinate system: British National Grid
 Scale@A3: 1:10,000
 0 250 500 Metres
 0 250 500 Yards

REV	REMARK	DATE
	First Issue for PEIR	20/06/2019
A	Updated following PEIR consultations, for DCO	21/06/2021

Title: Heritage Assets Identified as Key to Hornsea Four Study Area
 Document no: HOW04RH0031
 Created by: AZ
 Checked by: SM
 Approved by: CS

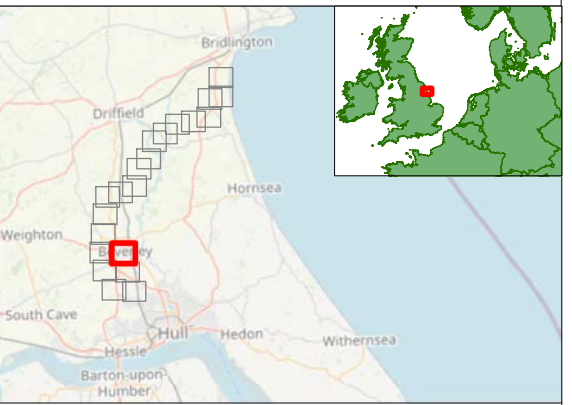


Licenses:
 © Humberside Historic Environment Record 2021, © Historic Engand 2021
 Service Layer Credits: © OpenStreetMap (and) contributors, CC-BY-SA
 Contains OS data © Crown Copyright and database right 2020.
 © Crown copyright and database rights 2021 Ordnance Survey 0100031673. All rights reserved.



Hornsea Four
 Figure 80
 Heritage Assets Identified as Key
 to Hornsea Four Study Area -
 Sheet 17 of 21

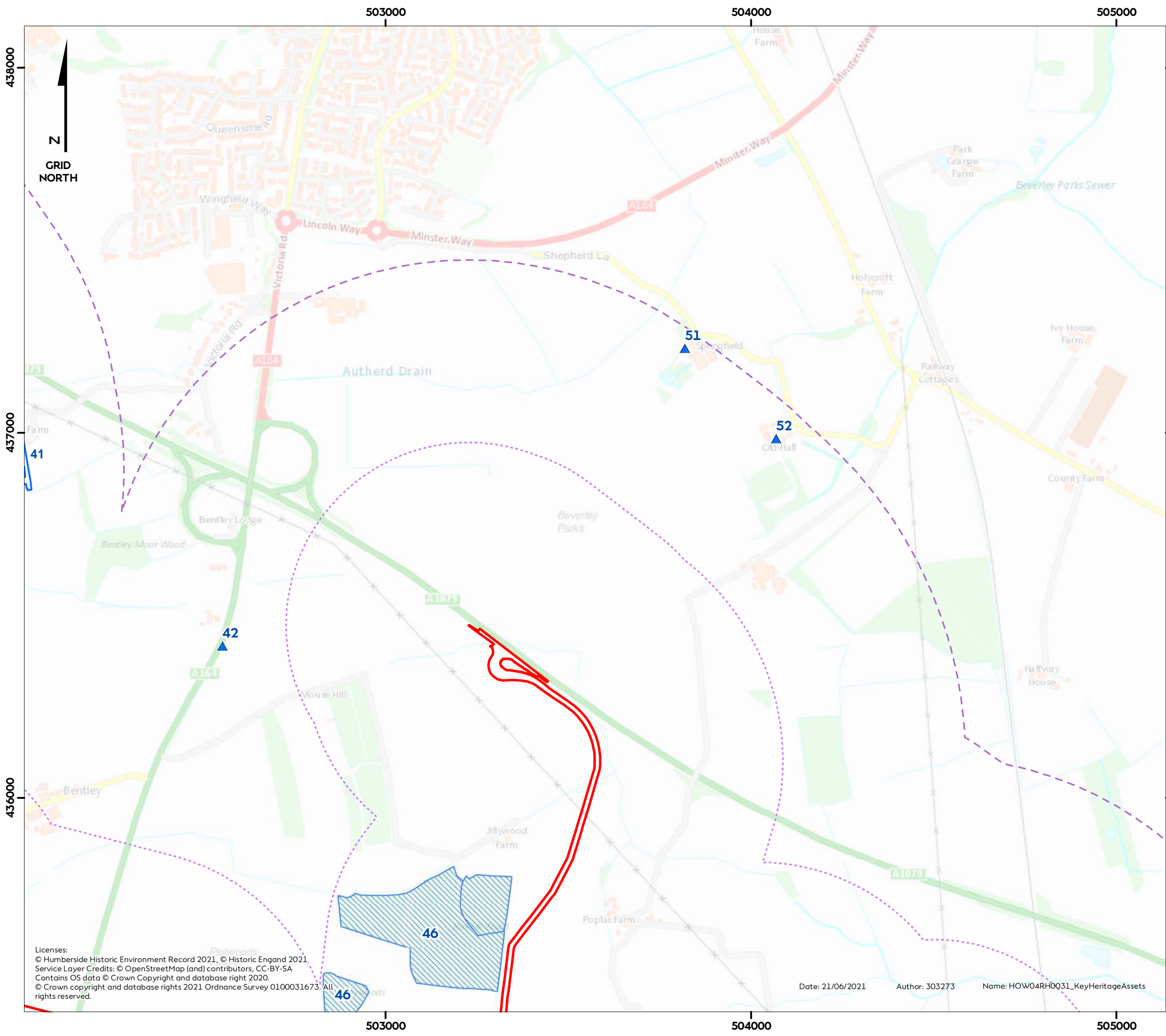
- Historic Environment Onshore ECC 1km Study Area
- Historic Environment OnSS 5km Study Area
- Key Heritage Assets Point
- Key Heritage Assets Poly



Coordinate system: British National Grid
 Scale@A3: 1:10,000
 0 250 500 Metres
 0 250 500 Yards

REV	REMARK	DATE
	First Issue for PEIR	20/06/2019
A	Updated following PEIR consultations, for DCO	21/06/2021

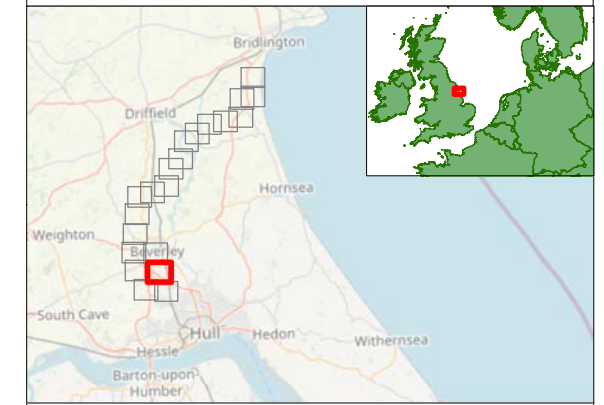
Licenses:
 © Humberside Historic Environment Record 2021, © Historic Engand 2021
 Service Layer Credits: © OpenStreetMap (and) contributors, CC-BY-SA
 Contains OS data © Crown Copyright and database right 2020.
 © Crown copyright and database rights 2021 Ordnance Survey 0100031673. All rights reserved.



Hornsea Four

Figure 81
Heritage Assets Identified as Key
to Hornsea Four Study Area -
Sheet 18 of 21

- Order Limits
- Historic Environment Onshore
ECC 500m Study Area
- Historic Environment Onshore
ECC 1km Study Area
- Historic Environment OnSS
5km Study Area
- ▲ Key Heritage Assets Point
- Key Heritage Assets Line
- Key Heritage Assets Poly



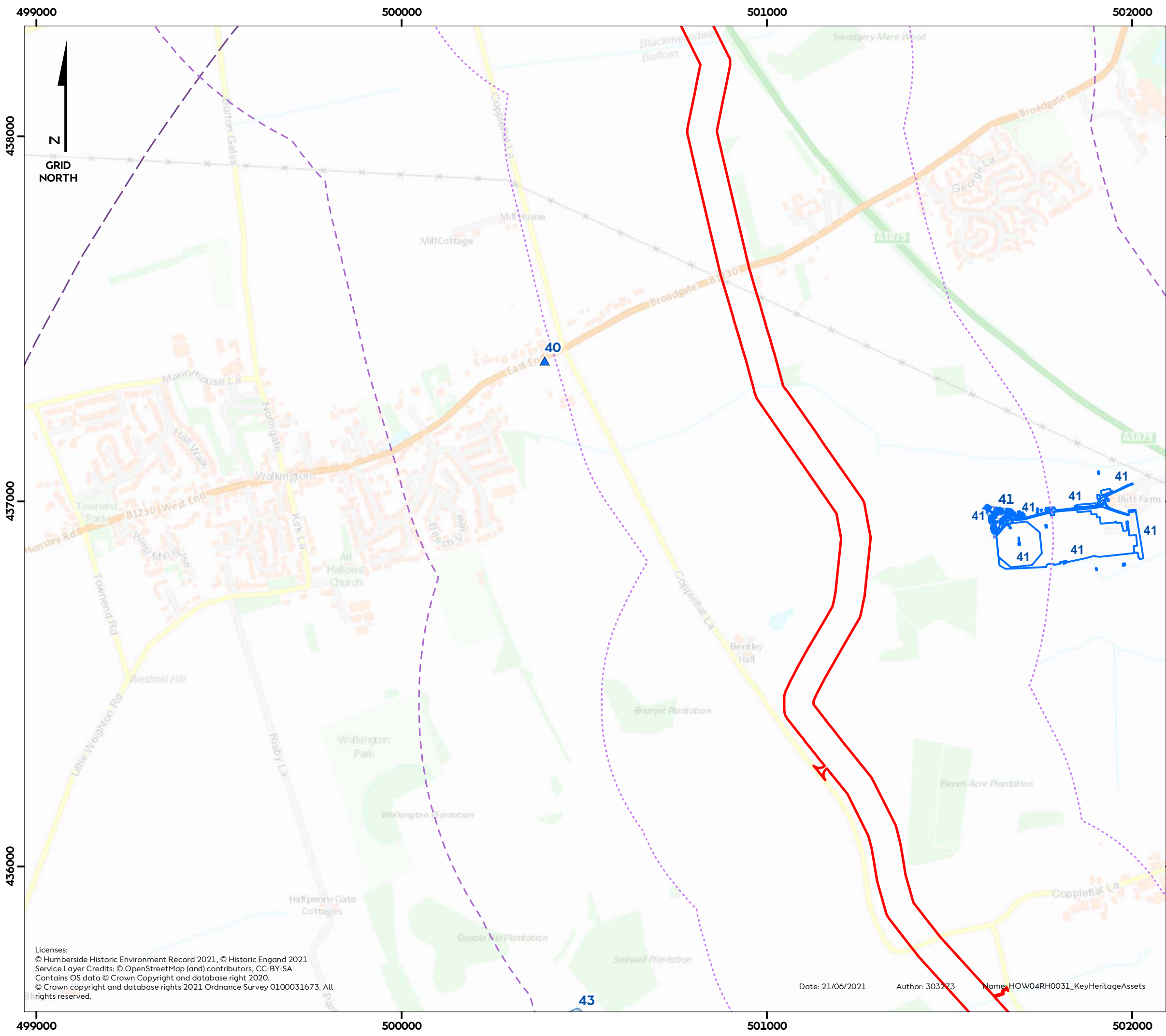
Coordinate system: British National Grid
Scale@A3: 1:10,000
0 250 500 Metres
0 250 500 Yards

REV	REMARK	DATE
	First Issue for PEIR	20/06/2019
A	Updated following PEIR consultations, for DCO	21/06/2021

Title: Heritage Assets Identified as Key to Hornsea Four Study Area
Document no: HOW04RH0031
Created by: AZ
Checked by: SM
Approved by: CS










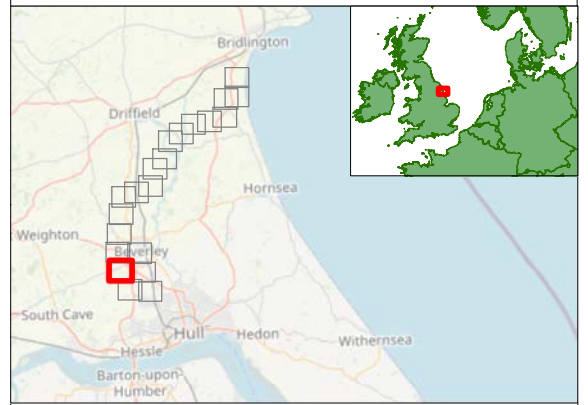
Licenses:
© Humberside Historic Environment Record 2021, © Historic Engand 2021.
Service Layer Credits: © OpenStreetMap (and) contributors, CC-BY-SA
Contains OS data © Crown Copyright and database right 2020.
© Crown copyright and database rights 2021 Ordnance Survey 0100031673. All rights reserved.



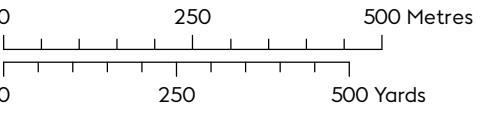
Hornsea Four

Figure 82
Heritage Assets Identified as Key
to Hornsea Four Study Area -
Sheet 19 of 21

-  Order Limits
-  Historic Environment Onshore ECC 500m Study Area
-  Historic Environment Onshore ECC 1km Study Area
-  Historic Environment OnSS 5km Study Area
-  Key Heritage Assets Point
-  Key Heritage Assets Line
-  Key Heritage Assets Poly




Coordinate system: British National Grid
Scale@A3: 1:10,000

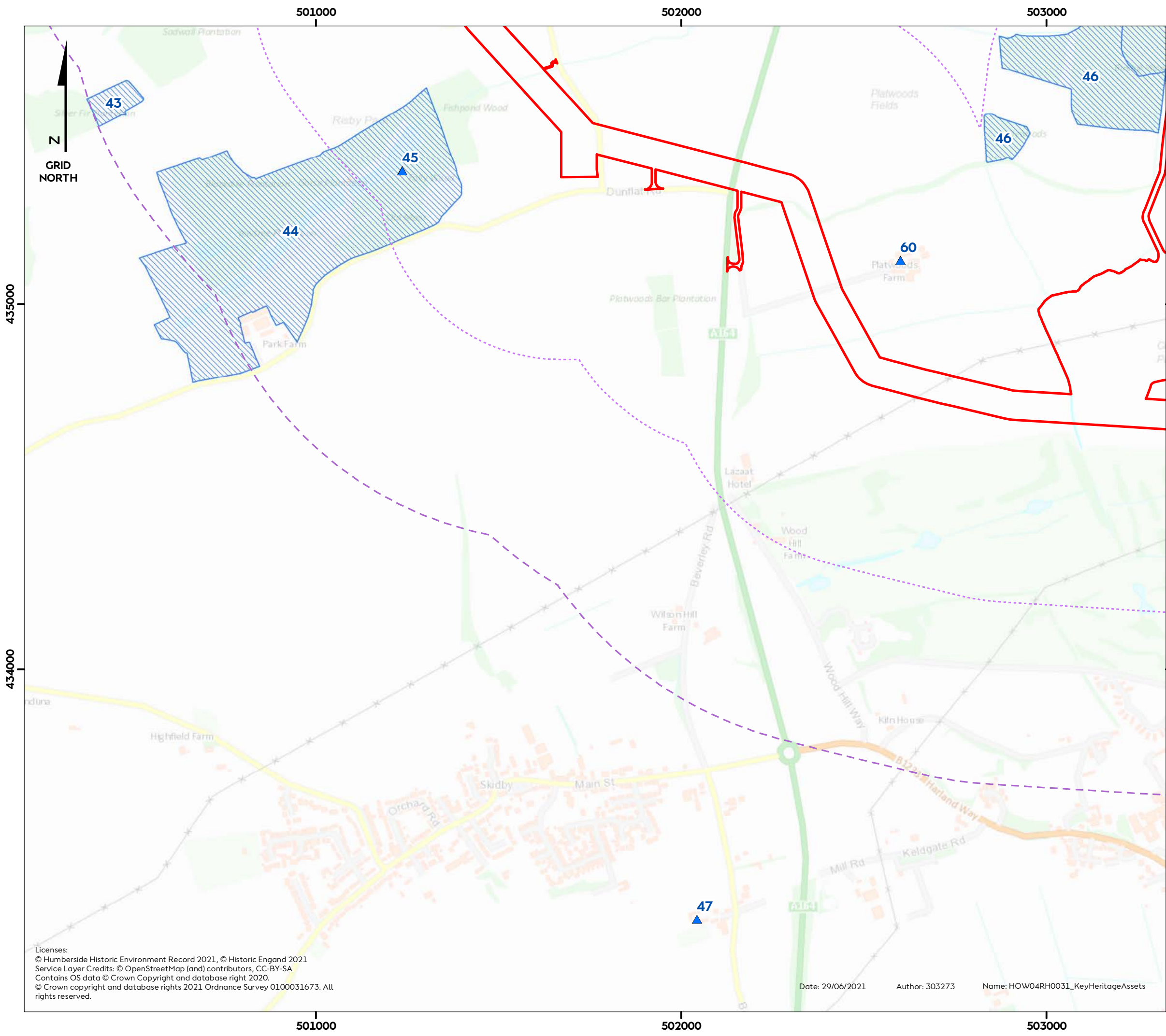


REV	REMARK	DATE
	First Issue for PEIR	20/06/2019
A	Updated following PEIR consultations, for DCO	21/06/2021

Title: Heritage Assets Identified as Key to Hornsea Four Study Area
Document no: HOW04RH0031
Created by: AZ
Checked by: SM
Approved by: CS



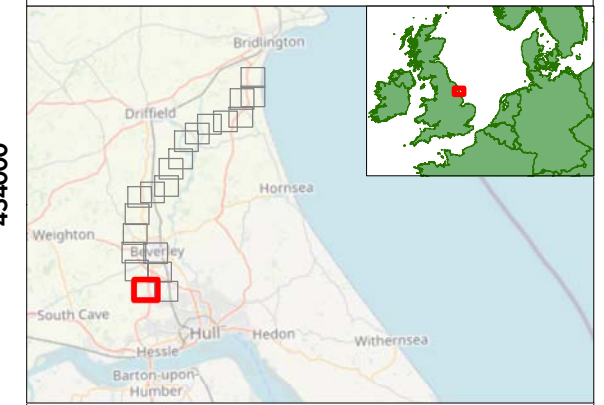
Licenses:
© Humberside Historic Environment Record 2021, © Historic Engand 2021
Service Layer Credits: © OpenStreetMap (and) contributors, CC-BY-SA
Contains OS data © Crown Copyright and database right 2020.
© Crown copyright and database rights 2021 Ordnance Survey 0100031673. All rights reserved.



Hornsea Four

Figure 83
Heritage Assets Identified as Key
to Hornsea Four Study Area -
Sheet 20 of 21

- Order Limits
- Historic Environment Onshore
ECC 500m Study Area
- Historic Environment Onshore
ECC 1km Study Area
- Historic Environment OnSS
5km Study Area
- ▲ Key Heritage Assets Point
- Key Heritage Assets Poly



Coordinate system: British National Grid
Scale@A3: 1:10,000

0 250 500 Metres

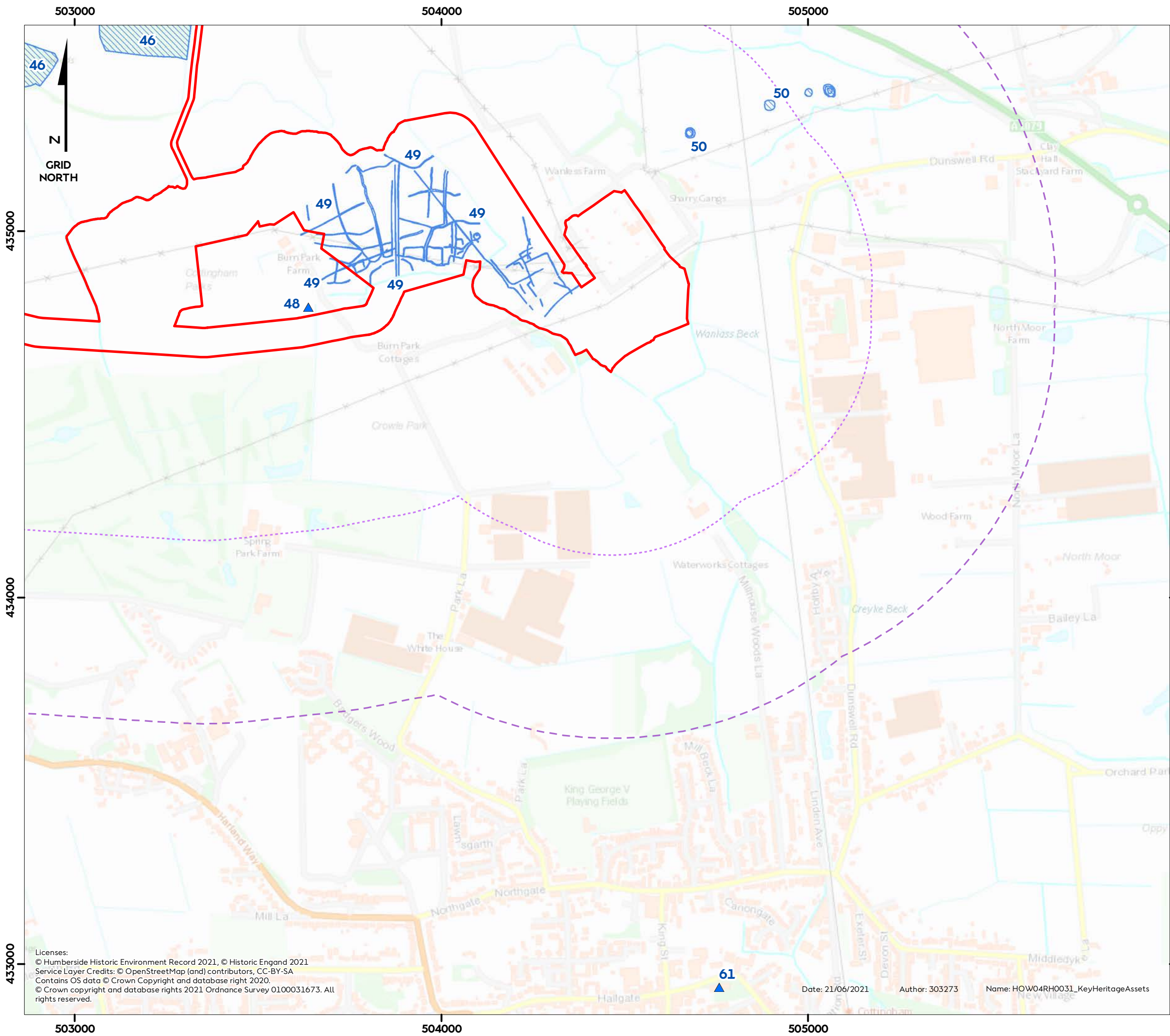
0 250 500 Yards

REV	REMARK	DATE
	First Issue for PEIR	20/06/2019
A	Updated following PEIR consultations, for DCO	29/06/2021

Title: Heritage Assets Identified
as Key to Hornsea Four Study Area
Document no: HOW04RH0031
Created by: AZ
Checked by: SM
Approved by: CS



Licenses:
© Humberside Historic Environment Record 2021, © Historic England 2021
Service Layer Credits: © OpenStreetMap (and) contributors, CC-BY-SA
Contains OS data © Crown Copyright and database right 2020.
© Crown copyright and database rights 2021 Ordnance Survey 0100031673. All rights reserved.

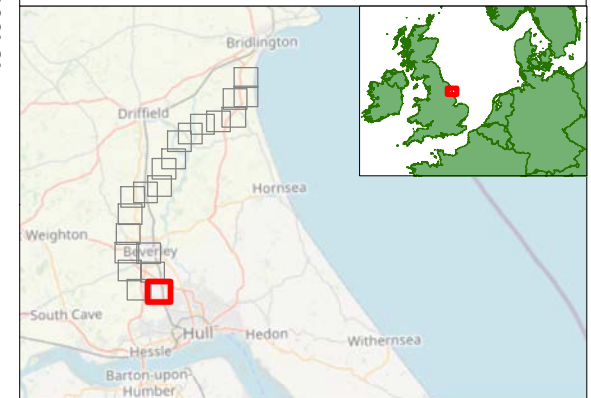


Hornsea Four

Figure 84

Heritage Assets Identified as Key to Hornsea Four Study Area - Sheet 21 of 21

- Order Limits
- Historic Environment Onshore ECC 500m Study Area
- Historic Environment Onshore ECC 1km Study Area
- Historic Environment OnSS 5km Study Area
- ▲ Key Heritage Assets Point
- Key Heritage Assets Poly



Coordinate system: British National Grid

Scale@A3: 1:10,000

0 250 500 Metres

0 250 500 Yards

REV	REMARK	DATE
	First Issue for PEIR	20/06/2019
A	Updated following PEIR consultations, for DCO	21/06/2021

Title: Heritage Assets Identified as Key to Hornsea Four Study Area
 Document no: HOW04RH0031
 Created by: AZ
 Checked by: SM
 Approved by: CS



Licenses:
 © Humberside Historic Environment Record 2021, © Historic England 2021
 Service Layer Credits: © OpenStreetMap (and) contributors, CC-BY-SA
 Contains OS data © Crown Copyright and database right 2020.
 © Crown copyright and database rights 2021 Ordnance Survey 0100031673. All rights reserved.

Date: 21/06/2021

Author: 303273

Name: HOW04RH0031_KeyHeritageAssets